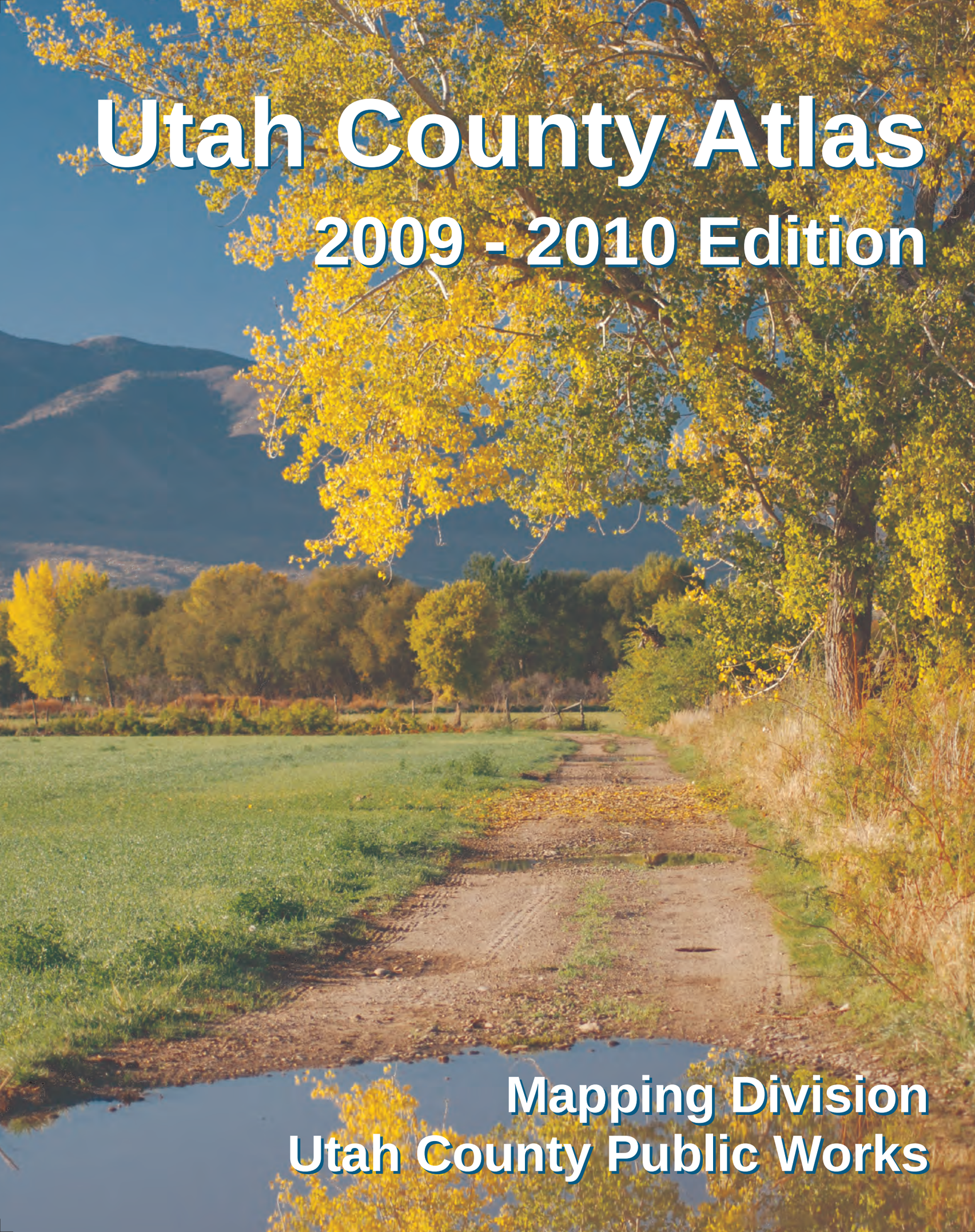

Utah County Atlas

2009 - 2010 Edition

Mapping Division
Utah County Public Works

Facts About Utah County

Area:	2142 square miles (2.45% of the total area of the state of Utah). Ranks 16th in state
Population:	501,447 (2007*) Ranks 2nd in state
Density:	234.1 people / square mile
Perimeter:	299.49 miles
Dimensions:	69.0 Miles E-W by 52.9 miles N-S 84.4 miles NW-SE (Butterfield Peak to Emma Park) 60.9 miles NE-SW (Tintic Mountain to Sunset Peak)
Location:	39 Deg. 45' to 40 Deg. 35' North Latitude 110 Deg. 51' to 112 Deg. 13' West Longitude
Adjacent Counties:	Salt Lake, Wasatch, Duchesne, Carbon, Sanpete, Juab, Tooele.
County Seat:	Provo
Highest Points:	*Wasatch Range* Mt. Nebo 11,928 ft. Mt. Timpanogos 11,750 ft. Twin Peaks 11,489 ft. & 11,433 ft. Lone Peak 11,253 ft. *Oquirrh Range* Flat Top Mountain 10,620 ft. Lowe Peak 10,589 ft.
Lowest Point:	Depression in Jordan River Flood Plain (about 4 miles south of the Utah-Salt Lake County boundary), 4,480 ft.
Climate:	Average January temperatures: Max. 37 Degrees Min. 14 Degrees Average July temperatures: Max. 92 Degrees Min. 54 Degrees Average annual precipitation: 14.2 in.
First Explored:	1776 (Domingues-Escalante Expedition)
First Settled:	1849 (Fort Utah, Provo)
Utah Lake:	Approximately 23 miles by 15 miles at compromise level (4,489.045 ft). 96,000 acres (150 square miles) 870,000 acre feet of water 1984 flood stage - about 4,495 ft. est. 102,400 acres (160.0 square miles)
National Forests:	
Uinta:	389,249 acres (608 square miles)
Manti-La Sal:	92,706 acres (145 square miles)
Ashley:	3,852 acres (6 square miles)
Wilderness Areas:	
Lone Peak:	20,869 acres (33 square miles)
Mt. Timpanogos:	10,450 acres (16 square miles)
Mt. Nebo:	7,408 acres (12 square miles)
B.L.M. Lands:	101,660 acres (159 square miles)
State Owned Lands:	184,667 acres (289 square miles) (Includes all land under Utah Lake)
Utah County Lands:	773 acres (1 square mile)
Military Lands:	15,830 acres (25 square miles)
Private Lands:	534,290 acres (834 square miles)

Cities Ranked by Area

City	Acres	% Change 2000 to 2008
Eagle Mountain	28,394.53	6.07
Provo	27,894.84	0.51
Lehi	17,006.50	19.80
Fairfield (Incorp. 2004)	16,722.82	-
Cedar Fort	13,496.36	1,249.74
Orem	11,654.75	0.79
Saratoga Springs	11,095.30	16.39
Spanish Fork	9,615.00	14.27
Springville	9,210.81	30.67
Genola	9,079.47	0.85
Mapleton	7,588.76	12.72
American Fork	5,846.26	17.83
Salem	5,845.79	34.43
Pleasant Grove	5,845.16	1.85
Lindon	5,487.71	0.60
Payson	5,449.42	31.65
Highland	5,446.59	13.81
Santaquin	5,303.66	51.38
Draper (within Utah Cnty)	5,144.66	-1.80
Alpine	4,749.75	3.41
Vineyard	4,067.72	-0.12
Cedar Hills	1,725.36	1.24
Elk Ridge	1,711.51	0.70
Woodland Hills	1,621.22	-5.62
Goshen	485.68	0
Unincorporated Area	1,150,400.21	-3.73
Total Utah County	1,370,899.85	

Cities Ranked by Population

City	Population (2006 Estimate*)	% Growth 2000 to 2006
Provo	116,217	10.50%
Orem	90,857	7.70%
Lehi	36,021	89.30%
Pleasant Grove	30,729	30.90%
Spanish Fork	27,717	36.90%
Springville	25,998	27.30%
American Fork	25,596	16.70%
Eagle Mountain	17,391	706.30%
Payson	16,748	31.70%
Highland	13,889	70.00%
Saratoga Springs	10,750	971.80%
Lindon	9,758	16.70%
Alpine	9,204	28.80%
Cedar Hills	8,410	171.80%
Mapleton	7,157	23.20%
Santaquin	7,027	45.40%
Salem	5,632	28.80%
Elk Ridge	2,296	24.90%
Woodland Hills	1,269	34.90%
Genola	997	3.30%
Goshen	911	4.20%
Cedar Fort	396	16.10%
Vineyard	148	-1.30%
Fairfield	146	-
Utah County	475,619	29.1%

*Estimates by the Mountainlands Association of Governments

Front Cover Photo: South Lane area near Spanish Fork.
Courtesy of Diane Garcia of the Utah County Assessor's Office

Utah County Atlas

2009 - 2010 Edition

Designed and Produced by:
Utah County Public Works, Mapping Division

Patrick R. Wawro, Mapping Division Manager
Marye Jane Kiser, GIS Analyst
Melanie Rainey, GIS Analyst
Curtis Wursten, GIS Analyst
Kristen Boulton, GIS Technician

For further information regarding this atlas or other mapping products available from Utah County, contact:

Utah County Public Works, Mapping Division
2855 South State Street, Provo, Utah 84606

Telephone: (801) 851-8626
Fax: (801) 851-8612
http://www.co.utah.ut.us

The Utah County Mapping Division acknowledges and thanks all who participated in the creation of this work. This atlas is a graphic representation of data from the Utah County Geographic Information System and, thus, contains the uncredited work of many individuals and base data from various sources. It is funded and published by Utah County and printed by Press Media. Atlas layout and map design were by the Mapping Division staff.

Front cover photo by Diane Garcia.

Copyright © 2009 by Utah County Government. All rights reserved.
Portions may be copied for incidental use, but may not be resold or republished in any form.

ISBN 978-0-9788940-1-6

Utah County makes no warranty with respect to the accuracy, completeness or usefulness of this atlas. Utah County assumes no liability for direct, indirect, special, or consequential damages resulting from the use or misuse of this atlas or any of the information contained herein.

Utah County Public Works Department

Clyde Naylor, Public Works Director, County Surveyor
Don Nay, Associate Public Works Director

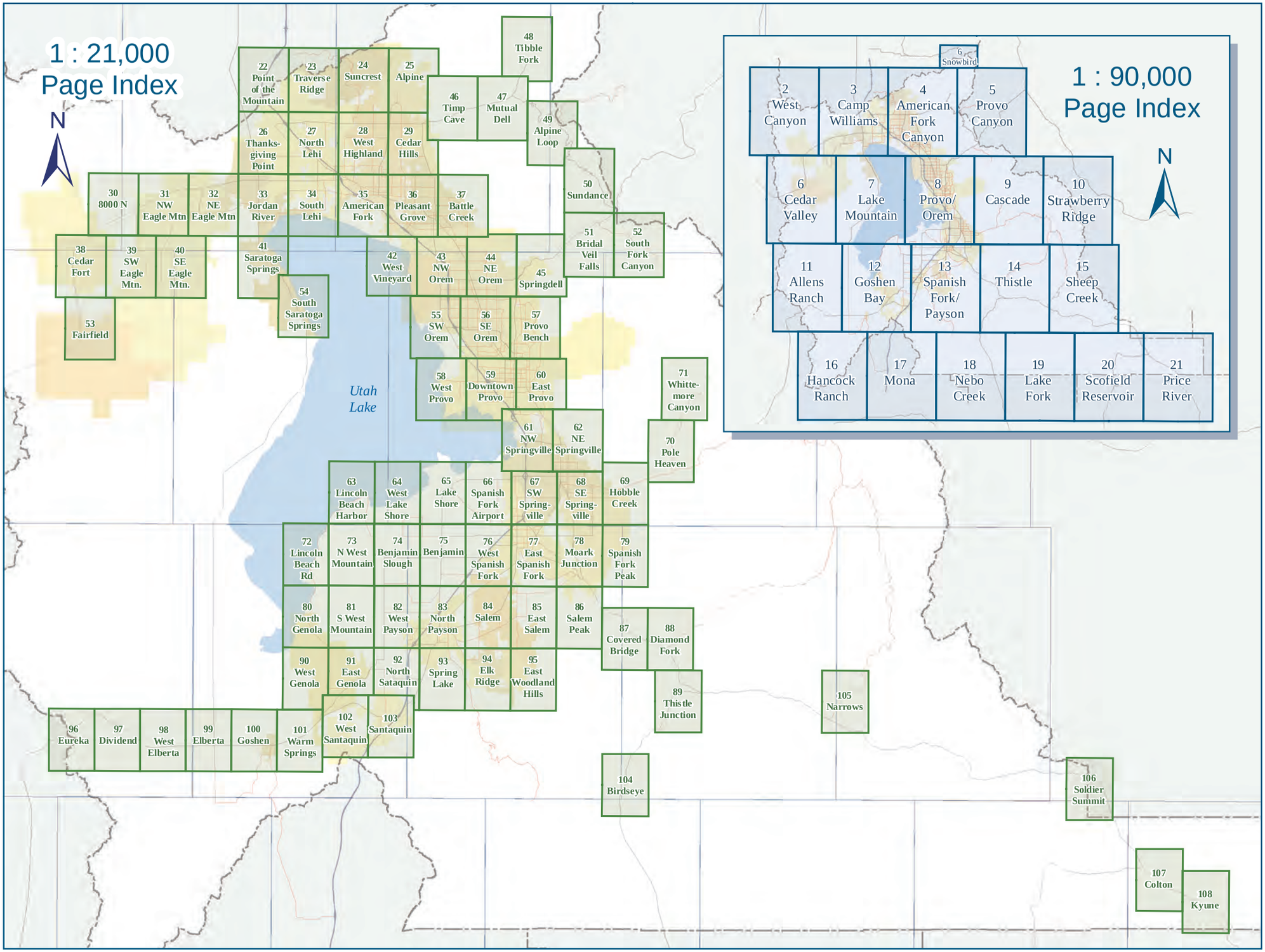
1 : 21,000
Page Index
N
22 Point of the Mountain
23 Traverse Ridge
24 Suncrest
25 Alpine
48 Tibble Fork
46 Timp Cave
47 Mutual Dell
49 Alpine Loop
26 Thanks-giving Point
27 North Lehi
28 West Highland
29 Cedar Hills
30 8000 N
31 NW Eagle Mtn
32 NE Eagle Mtn
33 Jordan River
34 South Lehi
35 American Fork
36 Pleasant Grove
37 Battle Creek
50 Sundance
38 Cedar Fort
39 SW Eagle Mtn.
40 SE Eagle Mtn.
41 Saratoga Springs
42 West Vineyard
43 NW Orem
44 NE Orem
45 Springdell
51 Bridal Veil Falls
52 South Fork Canyon
54 South Saratoga Springs
53 Fairfield
55 SW Orem
56 SE Orem
57 Provo Bench
Utah Lake
58 West Provo
59 Downtown Provo
60 East Provo
71 Whitte-more Canyon
61 NW Springville
62 NE Springville
70 Pole Heaven
63 Lincoln Beach Harbor
64 West Lake Shore
65 Lake Shore
66 Spanish Fork Airport
67 SW Spring-ville
68 SE Spring-ville
69 Hobble Creek
72 Lincoln Beach Rd
73 N West Mountain
74 Benjamin Slough
75 Benjamin
76 West Spanish Fork
77 East Spanish Fork
78 Moark Junction
79 Spanish Fork Peak
80 North Genola
81 S West Mountain
82 West Payson
83 North Payson
84 Salem
85 East Salem
86 Salem Peak
87 Covered Bridge
88 Diamond Fork
90 West Genola
91 East Genola
92 North Sataquin
93 Spring Lake
94 Elk Ridge
95 East Woodland Hills
89 Thistle Junction
105 Narrows
96 Eureka
97 Dividend
98 West Elberta
99 Elberta
100 Goshen
101 Warm Springs
102 West Santaquin
103 Santaquin
104 Birdseye
106 Soldier Summit
107 Colton
108 Kyune
1 : 90,000
Page Index
N
6 Snowbird
2 West Canyon
3 Camp Williams
4 American Fork Canyon
5 Provo Canyon
6 Cedar Valley
7 Lake Mountain
8 Provo/ Orem
9 Cascade
10 Strawberry Ridge
11 Allens Ranch
12 Goshen Bay
13 Spanish Fork/ Payson
14 Thistle
15 Sheep Creek
16 Hancock Ranch
17 Mona
18 Nebo Creek
19 Lake Fork
20 Scofield Reservoir
21 Price River

Utah County 2009-2010 Atlas

Table of Contents

Vicinity Map
Vicinity . . . 1

1:90,000 Maps
West Canyon . . . 2
Camp Williams . . . 3
American Fork Canyon . . . 4
Provo Canyon . . . 5
Snowbird . . . 5
Cedar Valley . . . 6
Lake Mountain . . . 7
Provo/Orem . . . 8
Cascade . . . 9
Strawberry Ridge . . . 10
Allens Ranch . . . 11
Goshen Bay . . . 12
Spanish Fork/Payson . . . 13
Thistle . . . 14
Sheep Creek . . . 15
Hancock Ranch . . . 16
Mona . . . 17
Nebo Creek . . . 18
Lake Fork . . . 19
Scofield Reservoir . . . 20
Price River . . . 21

1:21,000 Maps
Point of the Mountain . . . 22
Traverse Ridge . . . 23
Suncrest . . . 24
Alpine . . . 25
Thanksgiving Point . . . 26
North Lehi . . . 27
West Highland . . . 28
Cedar Hills . . . 29
8000 N . . . 30
NW Eagle Mountain . . . 31
NE Eagle Mountain . . . 32
Jordan River . . . 33
South Lehi . . . 34
American Fork . . . 35
Pleasant Grove . . . 36
Battle Creek . . . 37
Cedar Fort . . . 38
SW Eagle Mountain . . . 39
SE Eagle Mountain . . . 40
Saratoga Springs . . . 41
West Vineyard . . . 42
NW Orem . . . 43
NE Orem . . . 44
Springdell . . . 45
Timp Cave . . . 46
Mutual Dell . . . 47
Tibble Fork . . . 48
Alpine Loop . . . 49
Sundance . . . 50
Bridal Veil Falls . . . 51
South Fork Canyon . . . 52
Fairfield . . . 53
South Saratoga Springs . . . 54
SW Orem . . . 55
SE Orem . . . 56
Provo Bench . . . 57
West Provo . . . 58
Downtown Provo . . . 59
East Provo . . . 60
NW Springville . . . 61
NE Springville . . . 62
Lincoln Beach Harbor . . . 63
West Lake Shore . . . 64
Lake Shore . . . 65
Spanish Fork Airport . . . 66
SW Springville . . . 67
SE Springville . . . 68

1:21,000 Maps (continued)
Hobble Creek . . . 69
Pole Heaven . . . 70
Whittemore Canyon . . . 71
Lincoln Beach Rd . . . 72
N West Mountain . . . 73
Benjamin Slough . . . 74
Benjamin . . . 75
West Spanish Fork . . . 76
East Spanish Fork . . . 77
Moark Junction . . . 78
Spanish Fork Peak . . . 79
North Genola . . . 80
S West Mountain . . . 81
West Payson . . . 82
North Payson . . . 83
Salem . . . 84
East Salem . . . 85
Salem Peak . . . 86
Covered Bridge . . . 87
Diamond Fork . . . 88
Thistle Junction . . . 89
West Genola . . . 90
East Genola . . . 91
North Santaquin . . . 92
Spring Lake . . . 93
Elk Ridge . . . 94
East Woodland Hills . . . 95
Eureka . . . 96
Dividend . . . 97
West Elberta . . . 98
Elberta . . . 99
Goshen . . . 100
Warm Springs . . . 101
West Santaquin . . . 102
Santaquin . . . 103
Birdseye . . . 104
Narrows . . . 105
Soldier Summit . . . 106
Colton . . . 107
Kyune . . . 108

County Parks & Trails
County Parks
Benjamin, Canyon View, Equestrian . . . 109
Inlet, Lincoln Beach, Nunns, Spanish Fork River . . 110
Vivian, Wetlands, Willow . . . 111

County Parkway Trails
N Bonneville Shoreline Trail . . . 112
S Bonneville Shoreline Trail . . . 113
Hobble Creek Parkway . . . 114
Jordan River Parkway . . . 115
N Provo River Parkway . . . 116
S Provo River Parkway . . . 117
N Utah Lake Parkway . . . 118
S Utah Lake Parkway . . . 119

Other Maps
Topography . . . 120
Vegetation . . . 121
Physiography . . . 122
Utah Lake Profile . . . 123
Earthquake Hazards . . . 124
Flood & Slope Hazards . . . 125
Land Ownership . . . 126
Natural Resources . . . 127
Political Boundaries . . . 128
School Districts . . . 129
Demographics . . . 130

Index
Road and Map Feature Index . . . 131
Atlas Page Index . . . Inside Back Cover

Table of Contents

Alphabetical by Location

1:21,000 Scale Maps

Alpine
Alpine 25

American Fork
American Fork 35

Benjamin
Benjamin 75

Birdseye
Birdseye 104

Cedar Fort
Cedar Fort 38

Cedar Hills
Cedar Hills 29

Draper
Traverse Ridge 23

Eagle Mountain
SE Eagle Mountain 40

Elberta
Elberta 99

Elk Ridge
Elk Ridge 94

Eureka
Eureka 96

Fairfield
Fairfield 53

Genola
East Genola 91

Goshen
Goshen 100

Highland
West Highland 28

Lake Shore
Lake Shore 65

Lehi
North Lehi 27

Lindon
NW Orem 43

Mapleton
SE Springville 68

Orem
SE Orem 56

Palmyra
Spanish Fork Airport 66

Payson
North Payson 83

Pleasant Grove
Pleasant Grove 36

Provo
Downtown Provo 59

Salem
Salem 84

Santaquin
Santaquin 103

Soldier Summit
Soldier Summit 106

Saratoga Springs
Saratoga Springs 41

Spanish Fork
East Spanish Fork 77

Spring Lake
Spring Lake 93

Springville
SE Springville 68

Sundance
Sundance 50

Vineyard
SW Orem 55

Woodland Hills
East Woodland Hills 95

1:90,000 Scale Maps

Alpine
American Fork Canyon 4

American Fork
American Fork Canyon 4

Benjamin
Spanish Fork/Payson 13

Birdseye
Nebo Creek 18

Cedar Fort
Cedar Valley 6

Cedar Hills
American Fork Canyon 4

Draper
American Fork Canyon 4

Eagle Mountain
Cedar Valley 6

Elberta
Goshen Bay 12

Elk Ridge
Spanish Fork/Payson 13

Eureka
Allens Ranch 11

Fairfield
Cedar Valley 6

Genola
Goshen Bay 12

Goshen
Goshen Bay 12

Highland
American Fork Canyon 4

Lake Shore
Spanish Fork/Payson 13

Lehi
Camp Williams 3

Lindon
Provo/Orem 8

Mapleton
Spanish Fork/Payson 13

Orem
Provo/Orem 8

Palmyra
Spanish Fork/Payson 13

Payson
Spanish Fork/Payson 13

Pleasant Grove
American Fork Canyon 4

Provo
Provo/Orem 8

Salem
Spanish Fork/Payson 13

Santaquin
Goshen Bay 12

Soldier Summit
Scofield Reservoir 20

Saratoga Springs
Lake Mountain 7

Spanish Fork
Spanish Fork/Payson 13

Spring Lake
Spanish Fork/Payson 13

Springville
Provo/Orem 8

Sundance
Provo Canyon 5

Vineyard
Provo/Orem 8

Woodland Hills
Spanish Fork/Payson 13

0 5 10 20 Miles

0 5 10 20 30 Kilometers

Scale 1:650,000

N
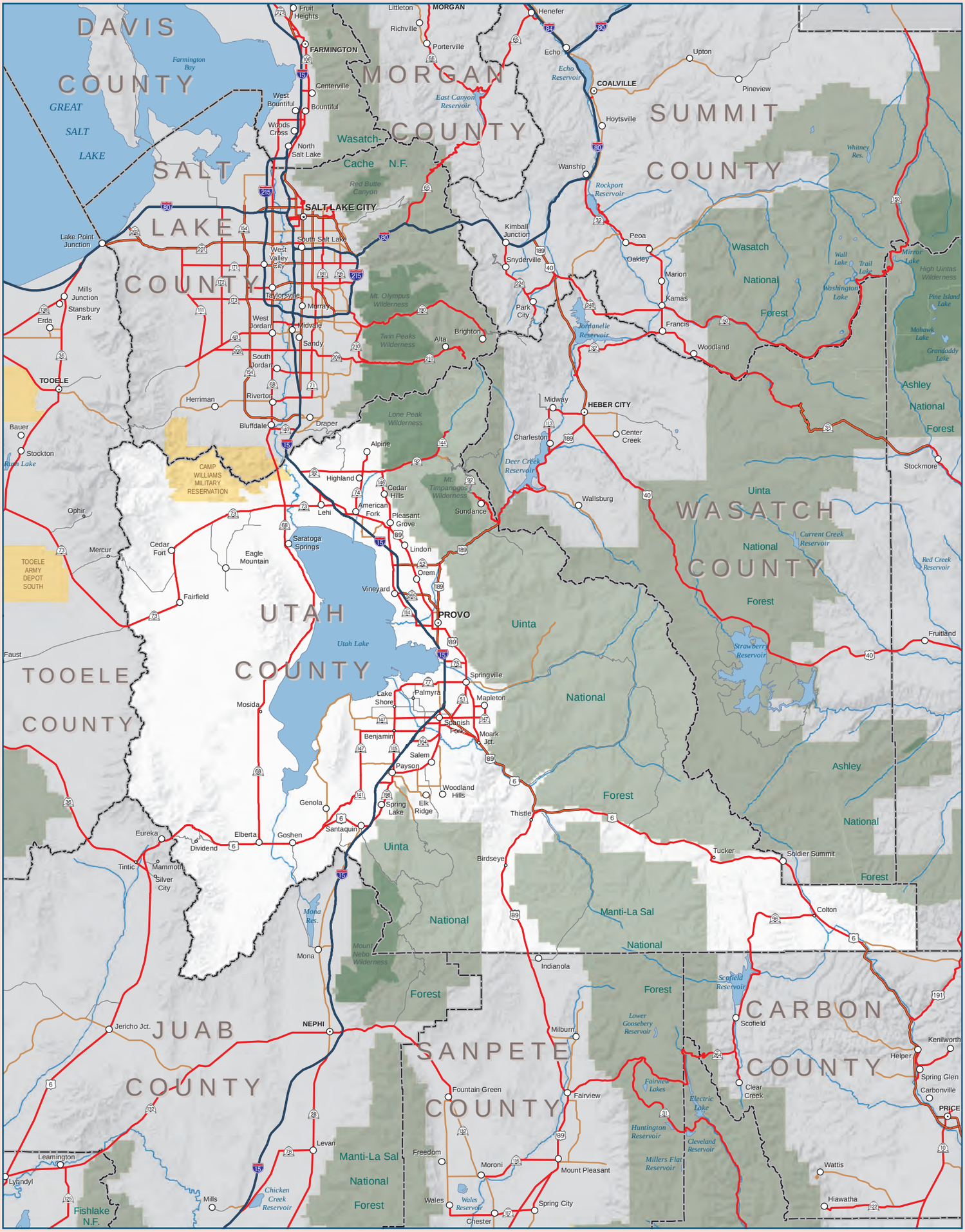
Vicinity 1