









LE403

-  Voting Precinct
-  Waterbodies
-  Government Facility
-  Hospital
-  Library
-  Post Office
-  Education Facility
-  Road Centerlines

NRV401

LE402

MOUNTAIN VIEW CORRIDOR

2100 NO

MOUNTAIN VIEW CORRIDOR

2100 NORTH

SR402

LE406

REDWOOD

LE403

HARDMAN

PRICKLY PEAR

BLUEBELL

SR401

THISTLE

BLUEBELL



Map is copyrighted by Utah County, which makes no warranty for its accuracy.

Utah County Elections
100 East Center Street
Provo, UT 84606
(801) 851-8128

Created Feb 2022

