







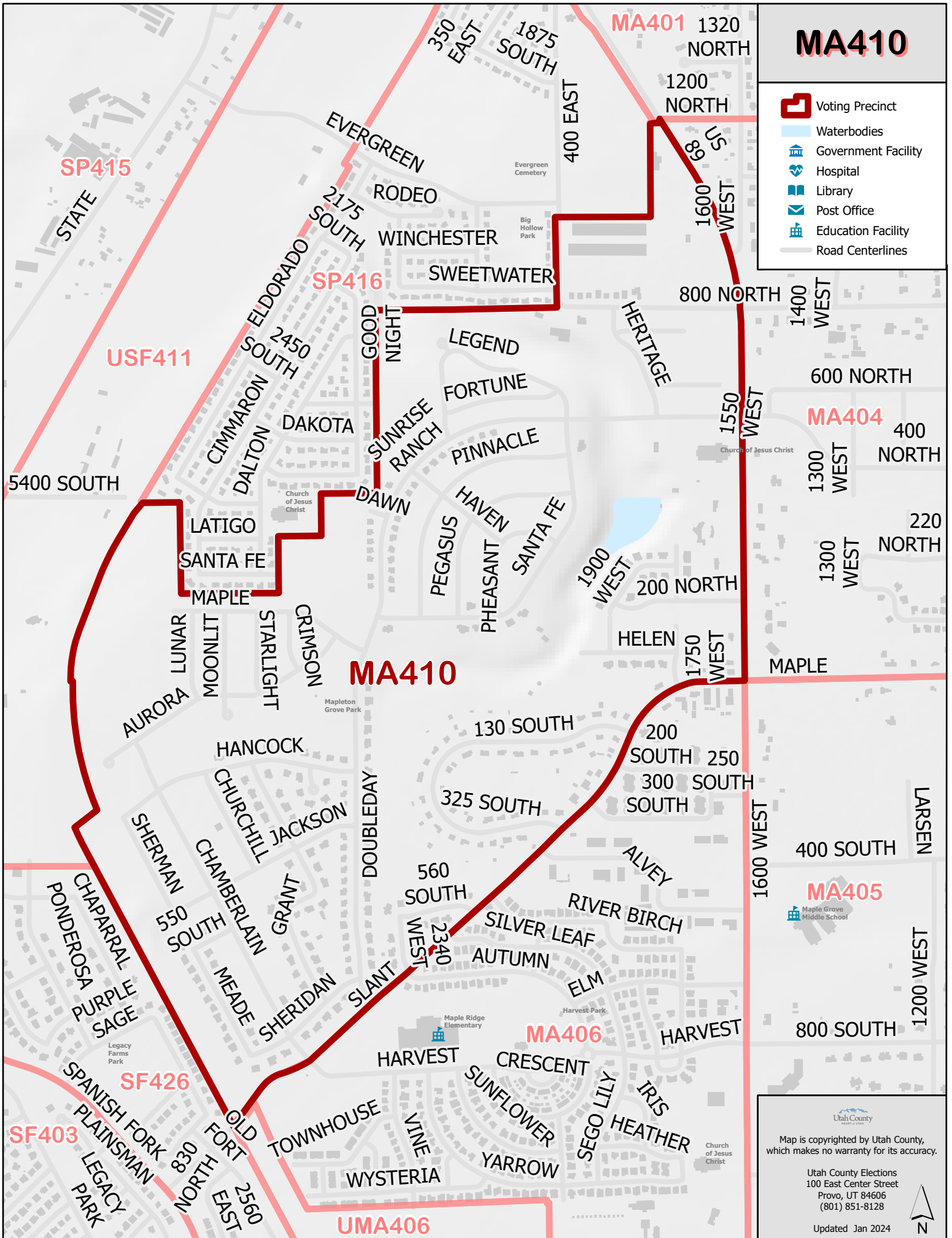


MA410

-  Voting Precinct
-  Waterbodies
-  Government Facility
-  Hospital
-  Library
-  Post Office
-  Education Facility
-  Road Centerlines



Map is copyrighted by Utah County, which makes no warranty for its accuracy.

Utah County Elections
100 East Center Street
Provo, UT 84606
(801) 851-8128

Updated Jan 2024

