







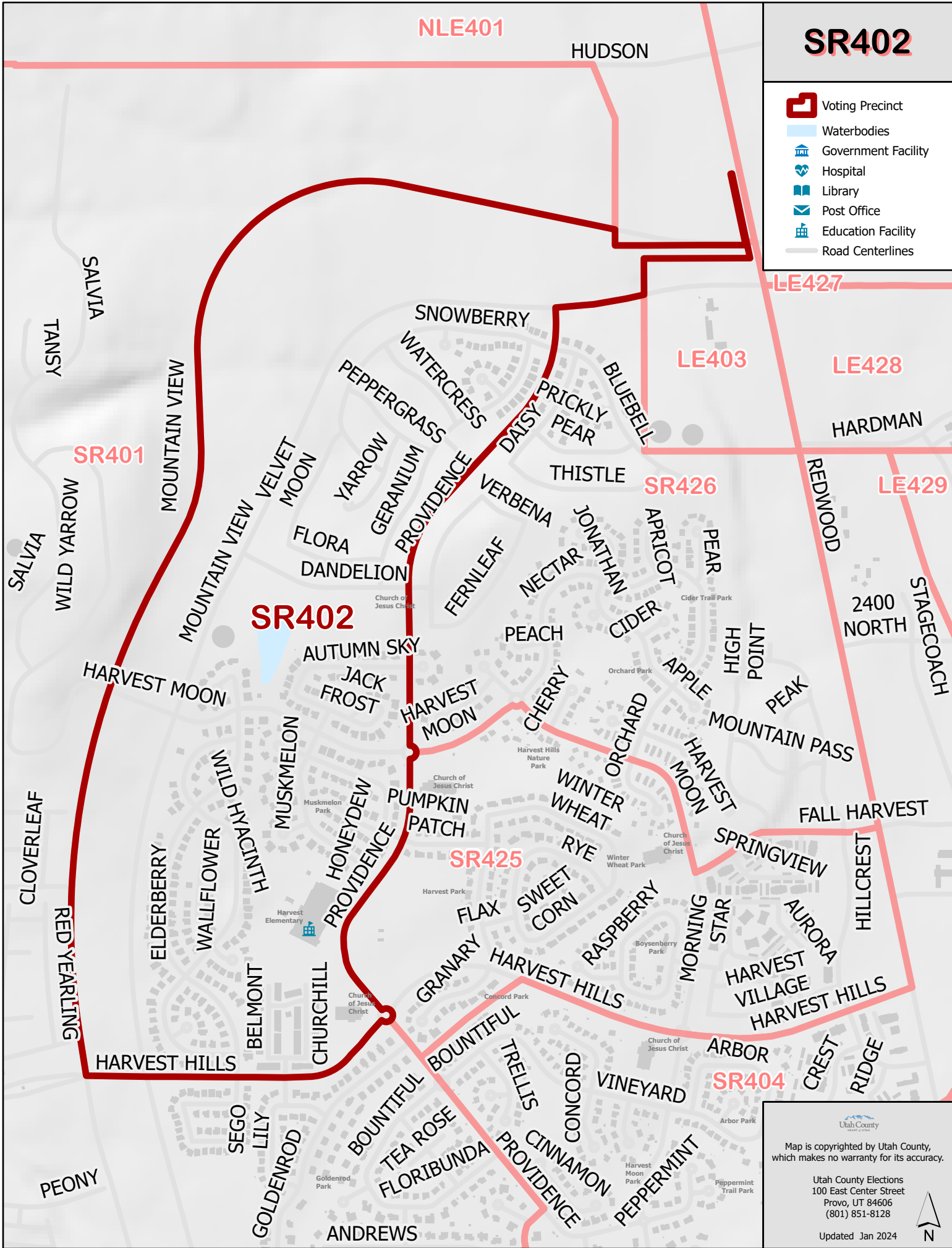



NLE401

HUDSON

SR402

-  Voting Precinct
-  Waterbodies
-  Government Facility
-  Hospital
-  Library
-  Post Office
-  Education Facility
-  Road Centerlines




  
 Map is copyrighted by Utah County, which makes no warranty for its accuracy.
   
 Utah County Elections
   
 100 East Center Street
   
 Provo, UT 84606
   
 (801) 851-8128
   
 Updated Jan 2024