









PR336

-  Voting Precinct
-  Waterbodies
-  Government Facility
-  Hospital
-  Library
-  Post Office
-  Education Facility
-  Road Centerlines

700 NORTH

PR335

600 NORTH

500 NORTH

PR336

400 NORTH

200 NORTH

Academy Square
& Provo City
Library

Dr. Samuel H
Allen House and
Carriage House

John
W Taylor
Home

PR343

Karl
Maeser
Home

Harvey H
Cluff House

Zions Bank
Financial
Center

Utah County
HEART of UTAH

Map is copyrighted by Utah County,
which makes no warranty for its accuracy.

Utah County Elections
100 East Center Street
Provo, UT 84606
(801) 851-8128

Created Feb 2022

