









OR317

Murdock Canal
800 North
Trailhead

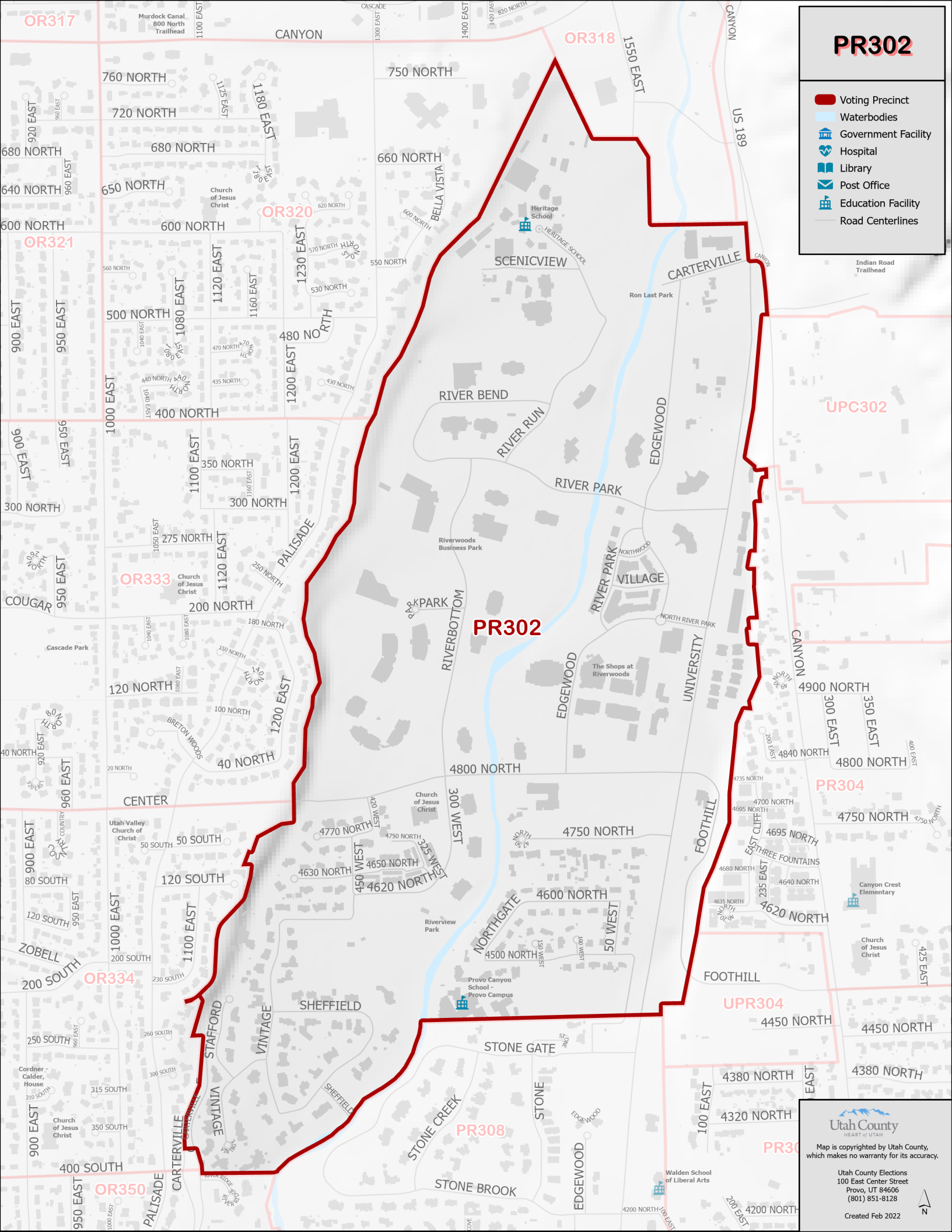
CANYON

OR318

PR302

-  Voting Precinct
-  Waterbodies
-  Government Facility
-  Hospital
-  Library
-  Post Office
-  Education Facility
-  Road Centerlines

Indian Road Trailhead



PR302

UPC302

PR304

UPR304

PR308

Utah County
HEART OF UTAH

Map is copyrighted by Utah County, which makes no warranty for its accuracy.

Utah County Elections
100 East Center Street
Provo, UT 84606
(801) 851-8128

Created Feb 2022

