







# UHI311

-  Precinct
-  Waterbodies
-  Government Facility
-  Hospital
-  Library
-  Post Office
-  Education Facility



UHI311:01

RED HAWK

QUAIL

QUAIL

HI311

1200 EAST

UHI311:02

LE315

10400 NORTH

LE318

DAMIE



Map is copyrighted by Utah County, which makes no warranty for its accuracy.

Utah County Elections  
100 East Center Street  
Provo, UT 84606  
(801) 851-8128

Created Feb 2022

