









# NRV305

-  Voting Precinct
-  Waterbodies
-  Government Facility
-  Hospital
-  Library
-  Post Office
-  Education Facility
-  Road Centerlines

AL301

NRV305

UAL301

COUNTRY MANOR

AL302

BALD MOUNTAIN

BALD MOUNTAIN

BALD MOUNTAIN



Map is copyrighted by Utah County, which makes no warranty for its accuracy.

Utah County Elections  
100 East Center Street  
Provo, UT 84606  
(801) 851-8128

Created Feb 2022

