







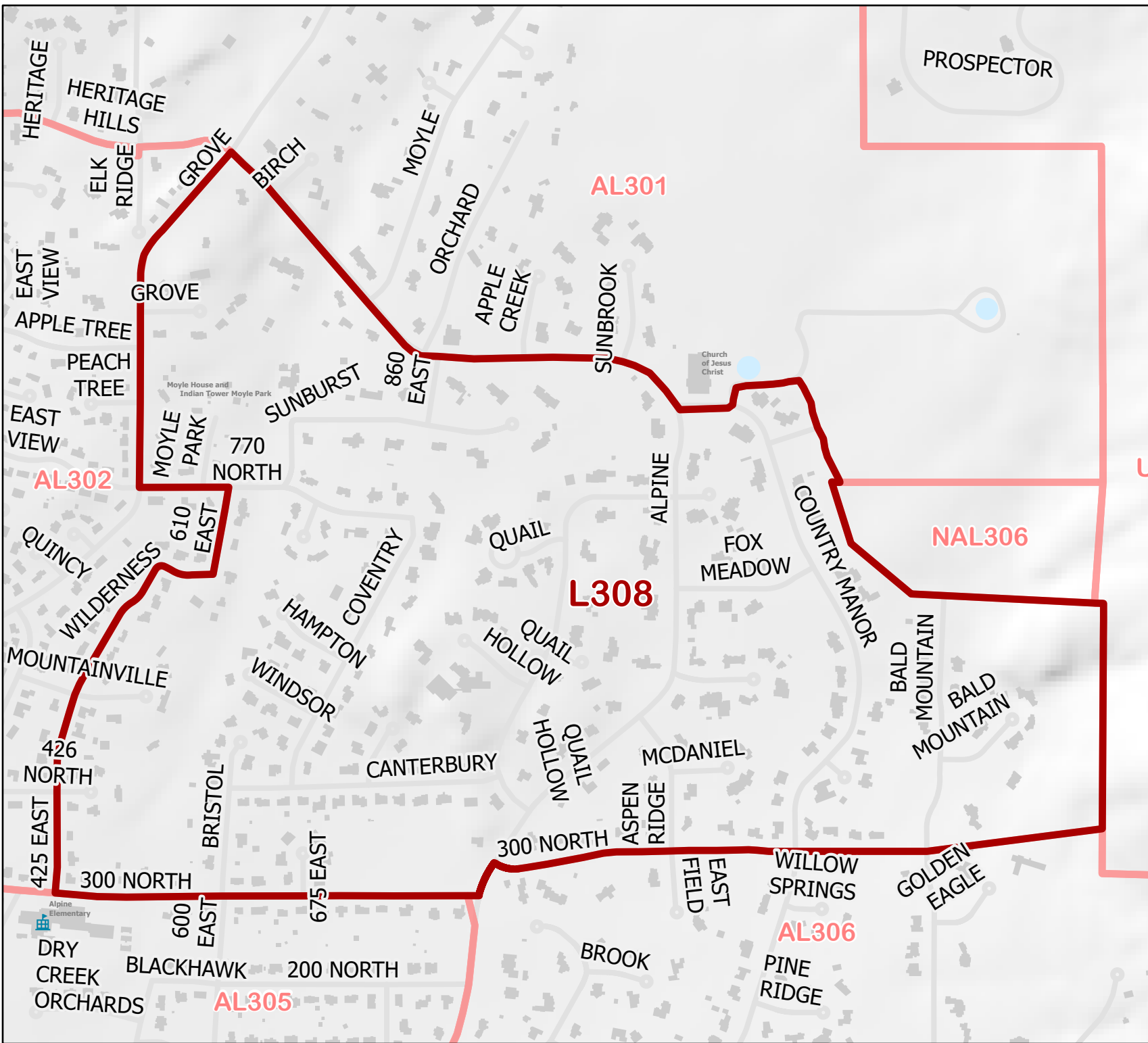


AL308

-  Voting Precinct
-  Waterbodies
-  Government Facility
-  Hospital
-  Library
-  Post Office
-  Education Facility
-  Road Centerlines



UAL301

NAL306

L308

AL306

AL305



Map is copyrighted by Utah County, which makes no warranty for its accuracy.

Utah County Elections
100 East Center Street
Provo, UT 84606
(801) 851-8128

Updated Jan 2024

