










# AF404

-  Voting Precinct
-  Waterbodies
-  Government Facility
-  Hospital
-  Library
-  Post Office
-  Education Facility
-  Road Centerlines

  
 Map is copyrighted by Utah County,  
 which makes no warranty for its accuracy.  
 Utah County Elections  
 100 East Center Street  
 Provo, UT 84606  
 (801) 851-8128  
 Updated Jan 2024

