

UTAH LAND SURVEY MONUMENT RECORD

County _____

County Reference No. _____

1. Date of Field Work: _____

2. Type of Monument:

(Check one)

_____ Section Corner

_____ Quarter Corner

_____ Bench Mark

_____ Other _____

3. Your Description and Observation of Monument Found (Be Specific):

4. Description of Monument, Reference Monument or Accessories Established by You to Perpetuate the Location of this Point:

5. Sketch showing Relative Location of Monument Accessories and Two Reference Points Stating Whether Found or Set. Show Supporting and/or Contradictory Evidence where Applicable. Include North Arrow.

6. Certification:

Firm Name and/or Surveyor: _____ Phone: _____

Address: _____


This is to certify that I was in responsible charge of the surveying work described in this record and that to the best of my knowledge the information presented herein is true and correct.

7. Location Diagram:

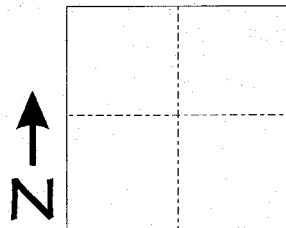
8. Section: _____

9. Township: _____

10. Range: _____



11. Monument Inscription



12. Diagram Coordinate
from Master Index for
Townships: _____

Signature

Surveyor's Seal
(over signature)

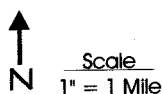
Date

Report one monument per form.
Type or use permanent black ink.
Fill in all items.

UTAH LAND SURVEY MONUMENTS MASTER INDEX

TOWNSHIP _____, RANGE _____, _____ M.

	1	2	3	4	5	6	7	8	9	10	11	12	13	14	15	16	17	18	19	20	21	22	23	24	25	
Z																										Z
Y																										Y
X			6				5				4				3			2					1			X
W																										W
V																										V
U																										U
T			7				8				9				10			11				12				T
S																										S
R																										R
Q																										Q
P			18				17				16				15			14				13				P
O																										O
N																										N
M																										M
L			19				20				21				22			23				24				L
K																										K
J																										J
H																										H
G			30				29				28				27			26				25				G
F																										F
E																										E
D																										D
C			31				32				33				34			35				36				C
B																										B
A																										A
	1	2	3	4	5	6	7	8	9	10	11	12	13	14	15	16	17	18	19	20	21	22	23	24	25	



● **Legend**
Location of Monument.
Record filed under this township.

EXPLANATION

Each monument record is identified by an numerical-alphabetical index or coordinate number which is related to the township diagram above. For example, the quarter corner common to Sections 4 and 5 would have the coordinate number 9-X.

Monuments which are not located at intersecting lines on the above diagram are identified by reference to the nearest decimal division of the spaces, with the decimal values increasing to the right and upward; e.g. 1.7-C, 8-M.3, 6.2-T.5.

A monument which is common to adjoining townships will be identified by the coordinates in the township in which the record is to be filed, except in the case where a county boundary coincides with a township line, in which case an appropriate coordinate number shall be used for each county involved.

Within each township file, the records shall be inserted in numerical-alphabetical order from top to bottom.

NOTICE

There may be more than one record for a monument. DO NOT REMOVE OLD RECORD when filing new one.