MONSEN ENG. MC 1912

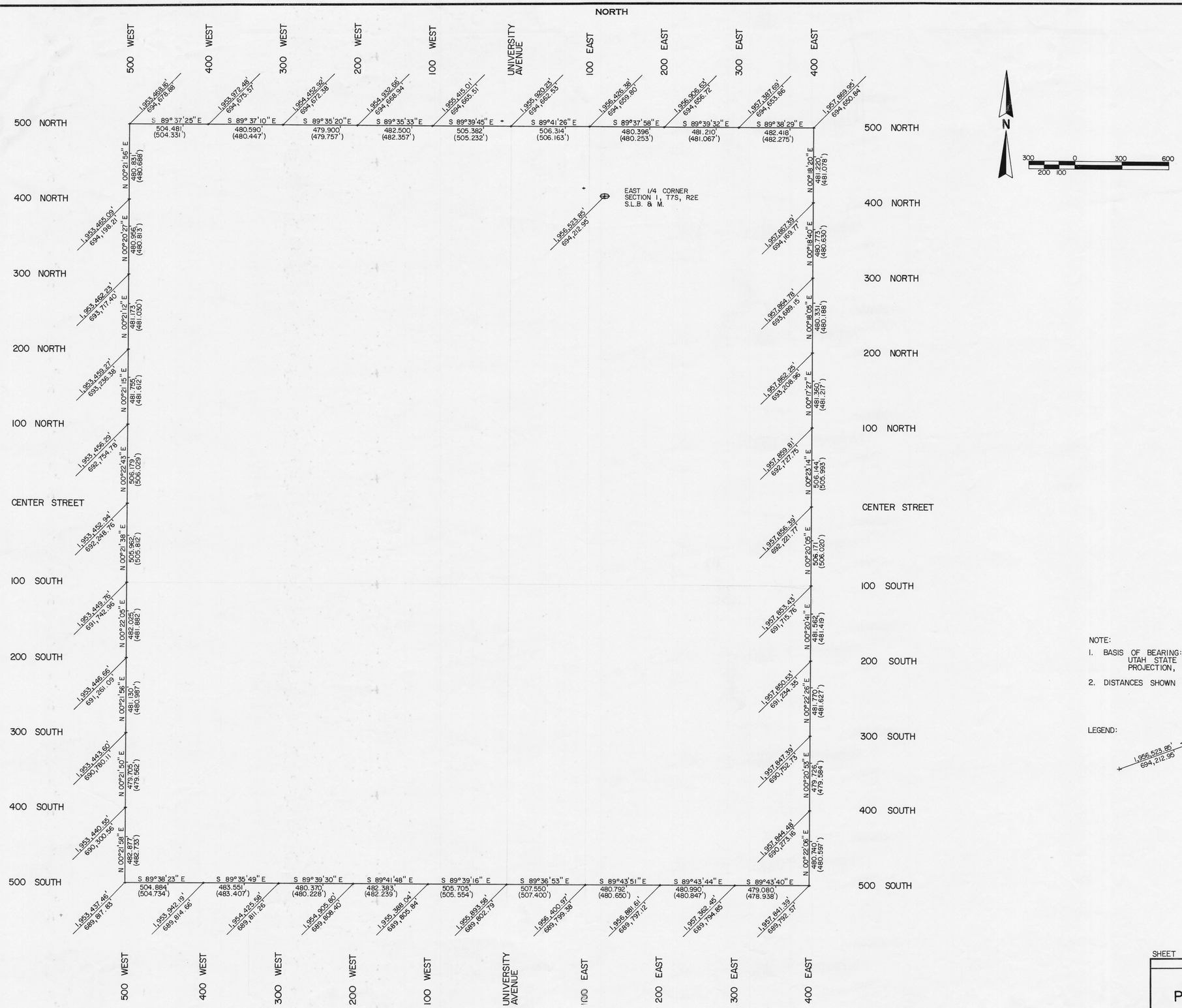

NOTE:

1. BASIS OF BEARING:
   UTAH STATE PLANE COORDINATES, LAMBERT CONFORMAL PROJECTION, UTAH CENTRAL ZONE.
2. DISTANCES SHOWN IN PARENTHESIS ARE GRID DISTANCES.

LEGEND:

1,956,523.85' — X COORDINATE
694,212.95 — Y COORDINATE

SHEET 1 OF

LOCATION & COORDINATES MAP

PROVO CITY MONUMENTS

PROVO, UTAH

UTAH COUNTY SURVEYOR

COUNTY BUILDING PROVO, UTAH

DATE	SCALE	DRAWN BY	REVISED	TRACING NO.
MAR. 22, 1983	1" = 300'	B.J.H.		

PROVO - MONUMENTS

MONSEN ENG. MC 1912

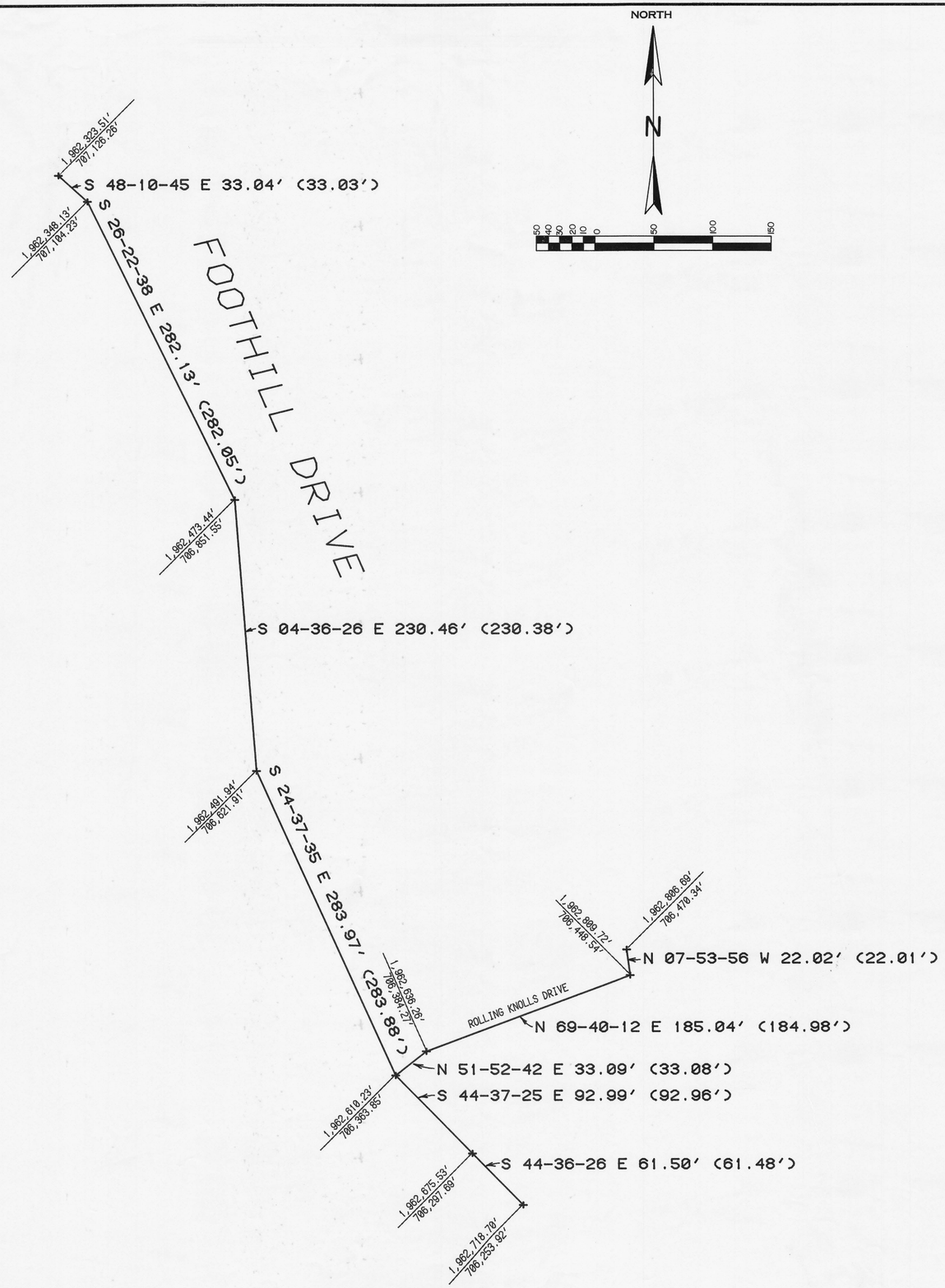

NOTE:

1. BASIS OF BEARING:
   UTAH STATE PLANE COORDINATES, LAMBERT CONFORMAL PROJECTION, UTAH CENTRAL ZONE.

2. DISTANCES SHOWN IN PARENTHESIS ARE GRID DISTANCES.

LEGEND:

1,962,718.70' — X COORDINATE
706,253.92' — Y COORDINATE

SHEET 2 of

LOCATION & COORDINATES MAP

PROVO CITY MONUMENTS

FOOTHILL DRIVE

PROVO, UTAH

UTAH COUNTY SURVEYOR

COUNTY BUILDING PROVO, UTAH

DATE	SCALE	DRAWN BY	REVISED	TRACING NO.
3-25-83	1" = 50'	CAL		

PROVO - FOOTHILL DRIVE

MONSEN ENG• MC 1912

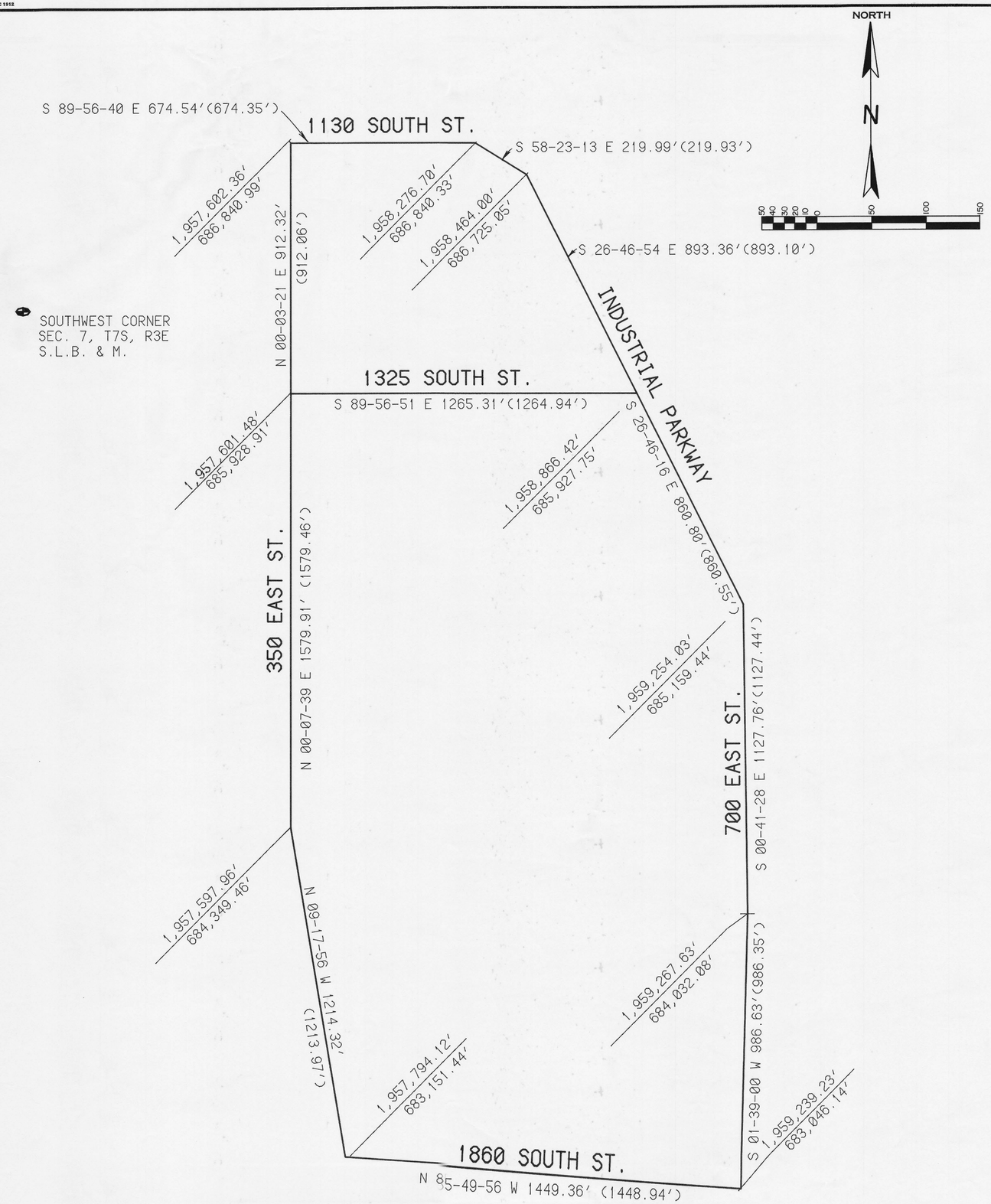

NOTE:

1. BASIS OF BEARING:
   UTAH STATE PLANE COORDINATES, LAMBERT CONFORMAL PROJECTION, UTAH CENTRAL ZONE.

2. DISTANCES SHOWN IN PARENTHESIS ARE GRID DISTANCES.

LEGEND:

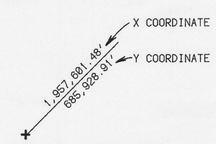

SHEET 3 of

LOCATION & COORDINATES MAP

PROVO CITY MONUMENTS

INDUSTRIAL PARKWAY

PROVO, UTAH

UTAH COUNTY SURVEYOR

COUNTY BUILDING **PROVO, UTAH**

DATE	SCALE	DRAWN BY	REVISED	TRACING NO.
3-29-83	1"= 50'	CAL		

PROVO CITY – ~~MONUMENTS~~ INDUSTRIAL PARKWAY