NE of T10S, R1E

GIS Monument Numbers	NAD 83 Northings US Survey Feet	NAD 83 Eastings US Survey Feet	NAD 83 Northings Meters	NAD 83 Eastings Meters	NAD 83 Latitudes	NAD 83 Longitudes	NAD 27 Northings	NAD 27 Eastings
5100	7162596.32	1565485.40	2183163.725	477160.903	39 58 58.33445	-111 46 02.69666	600930.88	1925282.37
5101	7162582.69	1562831.72	2183159.570	476352.060	39 58 58.11992	-111 46 36.78965	600917.63	1922628.68
5102	7162504.20	1560184.08	2183135.646	475545.058	39 58 57.26179	-111 47 10.80232	600839.52	1919980.86
5103	7162492.81	1557538.26	2183132.176	474738.611	39 58 57.06418	-111 47 44.79421	600828.77	1917334.95
5104	7162454.45	1552225.09	2183120.483	473119.155	39 58 56.50582	-111 48 53.05370	600791.24	1912021.70
5105	7162431.79	1549577.03	2183113.577	472312.022	39 58 56.18841	-111 49 27.07379	600768.51	1909373.85
5107	7162427.44	1554878.57	2183112.251	473927.936	39 58 56.32978	-111 48 18.96188	600763.43	1914675.59
5219	7159966.99	1565522.24	2182362.304	477172.134	39 58 32.34909	-111 46 02.12232	598301.57	1925318.93
5224	7159817.24	1554884.93	2182316.658	473929.874	39 58 30.53256	-111 48 18.76576	598153.48	1914681.59
5225	7159779.25	1549612.44	2182305.081	472322.817	39 58 29.97387	-111 49 26.49532	598115.95	1909409.20
5289	7157332.62	1565526.92	2181559.345	477173.559	39 58 06.31287	-111 46 01.96116	595667.24	1925323.40
5293	7157284.65	1562879.03	2181544.725	476366.482	39 58 05.75924	-111 46 35.97121	595619.63	1922675.65
5301	7157151.23	1560216.07	2181504.057	475554.808	39 58 04.35776	-111 47 10.17132	595486.57	1920012.44
5302	7157142.18	1549643.74	2181501.299	472332.358	39 58 03.91200	-111 49 25.97054	595478.32	1909442.09
5303	7157142.24	1557550.62	2181501.319	474742.379	39 58 04.18329	-111 47 44.40814	595478.14	1917347.98
5304	7157141.51	1554903.69	2181501.096	473935.594	39 58 04.08820	-111 48 18.40743	595477.57	1914700.42
5305	7157138.63	1552272.29	2181500.218	473133.539	39 58 03.96965	-111 48 52.20727	595474.91	1912069.47
5363	7154672.85	1565562.25	2180748.646	477184.328	39 57 40.02654	-111 46 01.40533	593007.90	1925358.22
5370	7154535.35	1560219.27	2180706.737	475555.784	39 57 38.50432	-111 47 10.02271	592870.76	1920015.89
5371	7154520.43	1549721.69	2180702.188	472356.116	39 57 38.00321	-111 49 24.84751	592856.82	1909517.96
5372	7154473.57	1554956.75	2180687.907	473951.765	39 57 37.72191	-111 48 17.60914	592809.45	1914753.28
5442	7152045.98	1565569.62	2179947.974	477186.575	39 57 14.06447	-111 46 01.20993	590380.53	1925365.95
5444	7151979.92	1562896.58	2179927.839	476371.831	39 57 13.33131	-111 46 35.53512	590314.79	1922692.84
5451	7151912.37	1560222.97	2179907.251	475556.913	39 57 12.58042	-111 47 09.86739	590247.59	1920019.36
5456	7151867.83	1549790.00	2179893.674	472376.936	39 57 11.78913	-111 49 23.84707	590204.02	1909586.20
5457	7151853.31	1557611.48	2179889.248	474760.928	39 57 11.91297	-111 47 43.40210	590188.56	1917407.98
5459	7151826.28	1554960.88	2179881.010	473953.023	39 57 11.55795	-111 48 17.44025	590161.95	1914757.36
5461	7151813.78	1552302.14	2179877.201	473142.639	39 57 11.34349	-111 48 51.58342	590149.69	1912098.48
5518	7149363.54	1565588.40	2179130.061	477192.298	39 56 47.54345	-111 46 00.86596	587698.14	1925385.02
5520	7149253.81	1560275.36	2179096.921	475572.880	39 56 46.30680	-111 47 09.08553	587589.73	1920071.99
5525	7149218.56	1549790.95	2179086.175	472377.226	39 56 45.60553	-111 49 23.71190	587555.01	1909587.01
5526	7149192.04	1555010.17	2179078.093	473968.048	39 56 45.52452	-111 48 16.69199	587527.76	1914806.33
5598	7146699.26	1565608.67	2178318.292	477197.868	39 56 21.22200	-111 46 00.52929	585035.89	1925403.58
5599	7146653.83	1562966.94	2178304.445	476393.277	39 56 20.69380	-111 46 34.42030	584990.43	1922763.82
5600	7146607.95	1560328.60	2178290.461	475589.109	39 56 20.15846	-111 47 08.29333	584944.55	1920125.47
5604	7146617.09	1557737.13	2178293.245	474799.228	39 56 20.16561	-111 47 41.56672	584953.25	1917533.58
5612	7146537.60	1555050.81	2178269.016	473980.434	39 56 19.29102	-111 48 16.05416	584873.31	1914846.82
5613	7146516.38	1552455.07	2178262.549	473189.253	39 56 18.99267	-111 48 49.38083	584852.13	1912250.96
5615	7146495.02	1549859.19	2178256.040	472398.027	39 56 18.69029	-111 49 22.70930	584830.95	1909655.10
12957	7159732.63	1560200.57	2182290.871	475550.084	39 58 29.87010	-111 47 10.47651	598068.08	1919997.21
15326	7146676.55	1564286.81	2178311.368	476795.573	39 56 20.95822	-111 46 17.47479	585013.16	1924083.70
15520	7162304.15	1560185.58	2183074.672	475545.517	39 58 55.28473	-111 47 10.77474	600639.47	1919982.38
80581	7162437.31	1555083.50	2183115.258	473990.398	39 58 56.43419	-111 48 16.32950	600773.30	1914880.51
80170	7146613.84	1565607.30	2178292.254	477198.059	39 56 20.37771	-111 46 00.51797	584950.46	1925404.21
80177	7146630.72	1561646.92	2178297.401	475990.932	39 56 20.42476	-111 46 51.36782	584967.30	1921443.79
80220	7159827.61	1560199.92	2182319.819	475549.886	39 58 30.80873	-111 47 10.48876	598163.05	1919996.65
80583	7153359.29	1565566.76	2180348.271	477185.703	39 57 27.04427	-111 46 01.29702	591694.09	1925362.91
80584	7148030.76	1565596.94	2178724.134	477194.902	39 56 34.38143	-111 46 00.70524	586366.88	1925393.71
81004	7153325.55	1564229.04	2180337.987	476777.966	39 57 26.67098	-111 46 18.47589	591660.32	1924025.24
81005	7152013.35	1564232.96	2179938.028	476779.159	39 57 13.70218	-111 46 18.37442	590348.10	1924029.20
81006	7150693.46	1565578.94	2179535.727	477189.415	39 57 00.69737	-111 46 01.03843	589028.54	1925375.42
81007	7150664.89	1564246.46	2179527.018	476783.276	39 57 00.37531	-111 46 18.14835	589000.36	1924042.98
81008	7150635.62	1562914.03	2179518.096	476377.149	39 57 00.04566	-111 46 35.25770	588971.11	1922710.54
81009	7150606.10	1561582.00	2179509.097	475971.145	39 56 59.71282	-111 46 52.36181	588941.78	1921378.57
81010	7149280.87	1561603.50	2179105.166	475977.699	39 56 46.61576	-111 46 52.03220	587616.75	1921400.13
81011	7149334.95	1564259.78	2179121.651	476787.336	39 56 47.23142	-111 46 17.92543	587670.62	1924056.38
81012	7148005.48	1564272.80	2178716.427	476791.304	39 56 34.09214	-111 46 17.70643	586341.72	1924069.58

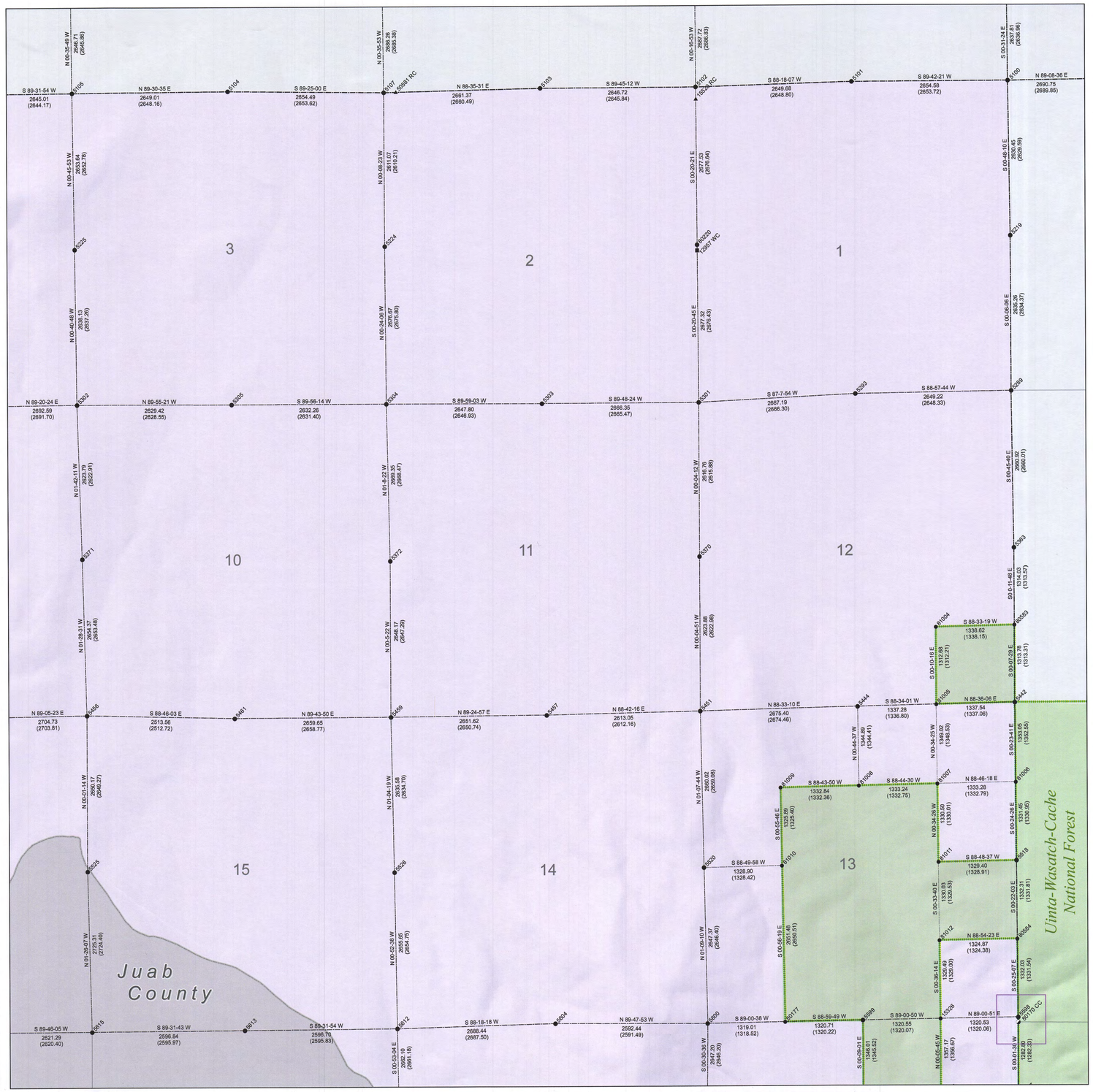

SE of Section 13

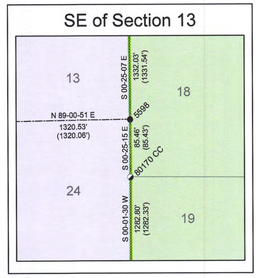

State Plane Coordinate & Dependent Resurvey

NE Quarter of Township 10 South, Range 1 East Salt Lake Base & Meridian

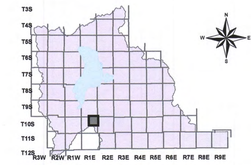

LEGEND

- Section Corner
- 1/4 Corner
- 1/16 Corner
- 1/64 or 1/256 Corner
- Closing Corner
- Meander Corner
- Reference Corner
- Witness Corner
- Amended Monument
- Angle Point
- Traverse Point
- Bench Mark
- HARN
- Triangulation Station
- Camp Williams Military Boundary
- County Boundary Monument
- Fort Crittenden Military Reservation
- Spanish Fork Indian Reservation
- US Forest Service Boundary
- Camp Williams Military Boundary
- Fort Crittenden Military Reservation
- US Forest Service Boundary
- Indian Reservation Boundary
- Township or Range Line
- Section Line
- Quarter Section Line
- Quarter/Quarter Section Line
- Unsurveyed NAD83
- Utah County Boundaries
- Utah Lake Meander Line

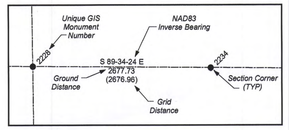

ALL BEARINGS AND DISTANCES SHOWN ARE BASED ON THE UTAH COORDINATE SYSTEM, 1983 CENTRAL ZONE.

THE MONUMENT NUMBERS LISTED ARE A UNIQUE G.I.S. NUMBER ASSIGNED TO EACH SURVEYED MONUMENT.

THE NAD83 NORTHINGS & EASTINGS LISTED WERE TRANSFERRED FROM N.G.S. HARN CONTROL STATIONS.

THE LATITUDES & LONGITUDES LISTED WERE CALCULATED FROM THE NAD83 NORTHINGS & EASTINGS THAT WERE TRANSFERRED FROM N.G.S. HARN CONTROL STATIONS.

THE NAD27 NORTHINGS & EASTINGS LISTED WERE TRANSFERRED FROM UNITED STATES COAST AND GEODETIC SURVEY STATIONS; WILLIAMS, ELBERTA, AND LAKE MOUNTAIN No. 2.

SECTION TIES, ORIGINAL GENERAL LAND OFFICE OR BUREAU OF LAND MANAGEMENT SURVEY NOTES, TRAVERSES, CALCULATIONS, TIES TO TRAVERSE POINTS, GPS DATA, ETC. USED IN OBTAINING THIS INFORMATION ARE AVAILABLE IN THE UTAH COUNTY SURVEYOR'S OFFICE.

ALL SECTION CORNERS WERE ESTABLISHED AND VERIFIED PRIOR TO RESURVEY WORK ACCORDING TO THE RULES ESTABLISHED BY THE BUREAU OF LAND MANAGEMENT.

U.S. FOREST SERVICE BOUNDARY AS PER "STATUS AND ENCUMBRANCE MAPS" FURNISHED TO THE UTAH COUNTY SURVEY OFFICE IN THE YEAR 2000.

THE DATA SHOWN ON THIS PLAT WAS COMPILED FROM SURVEY DATA ACQUIRED USING HARN CONTROL POINTS PUBLISHED IN NAD83 STATE PLANE COORDINATES. THE GROUND DISTANCES SHOWN BETWEEN POINTS WERE CALCULATED BY APPLYING "COMBINED CONVERSION FACTORS" (COMMONLY CALLED GRID FACTORS) TO THE INVERSED DISTANCES BETWEEN THE STATE PLANE COORDINATES OF RESPECTIVE MONUMENT POINTS. BECAUSE GRID FACTORS ARE POTENTIALLY UNIQUE AT EACH POINT ON THE SURFACE OF THE EARTH, BASED ON LATITUDE AND ELEVATION, THE RESULTING ADJUSTMENTS FROM GRID TO GROUND WILL VARY FROM POINT TO POINT AROUND ANY GIVEN SECTION. THUS, A "PERFECT CLOSURE" AROUND A SECTION CAN NOT BE OBTAINED USING THE PUBLISHED GROUND DISTANCES.

UTAH COUNTY ASSUMES NO LIABILITY FOR DIRECT, INDIRECT, SPECIAL, OR CONSEQUENTIAL DAMAGES RESULTING FROM THE USE OR MISUSE OF THIS PLAT OR ANY INFORMATION CONTAINED HERON.

Utah County
HEART of UTAH

COUNTY OF UTAH
COUNTY SURVEYOR
STATE OF UTAH

Gary Ratcliffe, Utah County Surveyor
2855 South State Street
Provo, Utah 84606
(801) 851-8669