T9S, R3E

GIS Monument Numbers	NAD 83 Northings US Survey Feet	NAD 83 Eastings US Survey Feet	NAD 83 Northings Meters	NAD 83 Eastings Meters	NAD 83 Latitudes	NAD 83 Longitudes	NAD 27 Northings	NAD 27 Eastings
4046	7194895.81	1613226.29	2193008.629	491712.357	40 04 18.51910	-111 35 49.78627	633230.79	1973021.91
4048	7194876.75	1610618.96	2193002.818	490917.642	40 04 18.30135	-111 36 23.32749	633211.57	1970414.07
4049	7194859.46	1618348.60	2192997.549	493273.640	40 04 18.20965	-111 34 43.89076	633194.81	1978144.05
4052	7194824.94	1607919.11	2192987.027	490094.725	40 04 17.75612	-111 36 58.05840	633159.50	1967715.14
4053	7194783.95	1605207.11	2192974.533	489268.105	40 04 17.31475	-111 37 32.94563	633119.05	1965002.51
4056	7194745.11	1602545.31	2192962.694	488456.786	40 04 16.89247	-111 38 07.18700	633080.12	1962340.70
4057	7194709.35	1599878.28	2192951.795	487643.874	40 04 16.49779	-111 38 41.49555	633044.43	1959673.61
4059	7194673.26	1597220.58	2192940.796	486833.805	40 04 16.09721	-111 39 15.68398	633008.43	1957015.90
4156	7192132.17	1607866.86	2192166.270	490078.799	40 03 51.14246	-111 36 58.68552	0.00	0.00
4158	7192097.49	1602564.20	2192155.700	488462.546	40 03 50.72604	-111 38 06.89239	630432.50	1962359.78
4159	7192021.72	1597228.45	2192132.603	486836.204	40 03 49.89177	-111 39 15.52389	630356.84	1957023.87
4220	7189450.07	1602578.76	2191348.764	488466.982	40 03 24.56138	-111 38 06.65372	627785.10	1962374.45
4221	7189403.67	1605186.25	2191334.620	489261.749	40 03 24.14037	-111 37 33.11649	627738.77	1964982.08
4222	7189432.55	1607814.56	2191343.424	490062.858	40 03 24.46103	-111 36 59.31303	627731.54	1967580.95
4223	7189393.55	1599912.70	2191331.536	487654.366	40 03 23.96154	-111 38 40.94209	627728.59	1959708.51
4232	7189360.11	1597251.27	2191321.345	486843.160	40 03 23.58715	-111 39 15.17131	627695.09	1957047.01
4313	7186755.62	1602591.94	2190527.495	488471.001	40 02 57.93191	-111 38 06.43178	625090.40	1962387.76
4314	7186704.68	1597273.54	2190511.969	486849.950	40 02 57.34349	-111 39 14.82595	625039.67	1957069.65
4360	0.00	0.00	0.000	0.000	0	0	623676.52	1989742.97
4386	7184105.72	1602607.16	2189719.804	488475.639	40 02 31.74269	-111 38 06.18464	622440.54	1962403.17
4389	7184069.43	1599931.50	2189708.743	487660.097	40 02 31.34270	-111 38 40.58956	622404.30	1959727.54
4390	7184052.09	1597295.46	2189703.457	486856.630	40 02 31.12780	-111 39 14.48536	622387.02	1957091.70
4446	0.00	0.00	0.000	0.000	0	0	621256.12	1984401.35
4447	0.00	0.00	0.000	0.000	0	0	621242.87	1981918.51
4465	0.00	0.00	0.000	0.000	0	0	621044.94	1987083.80
4466	0.00	0.00	0.000	0.000	0	0	621036.06	1984545.53
4467	0.00	0.00	0.000	0.000	0	0	621036.45	1984448.63
4490	7181434.77	1602628.91	2188905.696	488482.268	40 02 05.34545	-111 38 05.85316	619769.67	1962425.08
4491	7181411.94	1597316.99	2188898.737	486863.193	40 02 05.03502	-111 39 14.15006	619746.77	1957113.31
4562	7178774.47	1597338.53	2188094.836	486869.758	40 01 38.96875	-111 39 13.81481	617109.26	1957135.10
4563	7178773.39	1602640.76	2188094.504	488485.882	40 01 39.04257	-111 38 05.44910	617108.33	1962437.24
4564	7178773.60	1599981.57	2188094.568	487675.358	40 01 39.00361	-111 38 39.83580	617108.31	1959778.12
4666	7176127.41	1597383.57	2187288.008	486883.487	40 01 12.80792	-111 39 13.17728	614462.00	1957180.48
4743	7173475.72	1600016.99	2186479.773	487686.154	40 00 46.64400	-111 38 39.27060	611810.25	1959814.08
4744	7173462.24	1597381.13	2186475.665	486882.743	40 00 46.46742	-111 39 13.14980	611796.67	1957178.25
4836	7170827.47	1597404.41	2185672.584	486889.839	40 00 20.42763	-111 39 12.79243	609161.77	1957200.96
4909	7168254.85	1597418.23	2184888.448	486894.051	39 59 55.00194	-111 39 12.55809	606589.01	1957215.21
5088	7162828.49	1597504.94	2183234.490	486920.479	39 59 01.37303	-111 39 11.32447	601162.78	1957301.16
5145	0.00	0.00	0.000	0.000	0	0	600244.03	1981292.11
5146	0.00	0.00	0.000	0.000	0	0	600240.74	1981896.86
5147	0.00	0.00	0.000	0.000	0	0	600238.74	1984530.97
5148	0.00	0.00	0.000	0.000	0	0	600238.47	1984611.25
5149	0.00	0.00	0.000	0.000	0	0	600235.83	1986605.06
5150	0.00	0.00	0.000	0.000	0	0	600235.09	1987164.81
5167	0.00	0.00	0.000	0.000	0	0	599942.93	1986607.25
13011	0.00	0.00	0.000	0.000	0	0	600238.01	1987244.80
13012	0.00	0.00	0.000	0.000	0	0	600038.36	1981296.19
15605	7162833.01	1596856.24	2183235.869	486722.754	39 59 01.40669	-111 39 19.65900	601167.32	1956652.36
17742	7192137.56	1607896.88	2192167.913	490087.949	40 03 51.19612	-111 36 58.29947	0.00	0.00
80218	7189552.02	1597250.13	2191379.837	486842.814	40 03 25.48373	-111 39 15.19017	627887.03	1957045.34
80537	7194850.57	1619628.69	2192994.841	493663.811	40 04 18.13267	-111 34 27.42323	633185.96	1979424.27

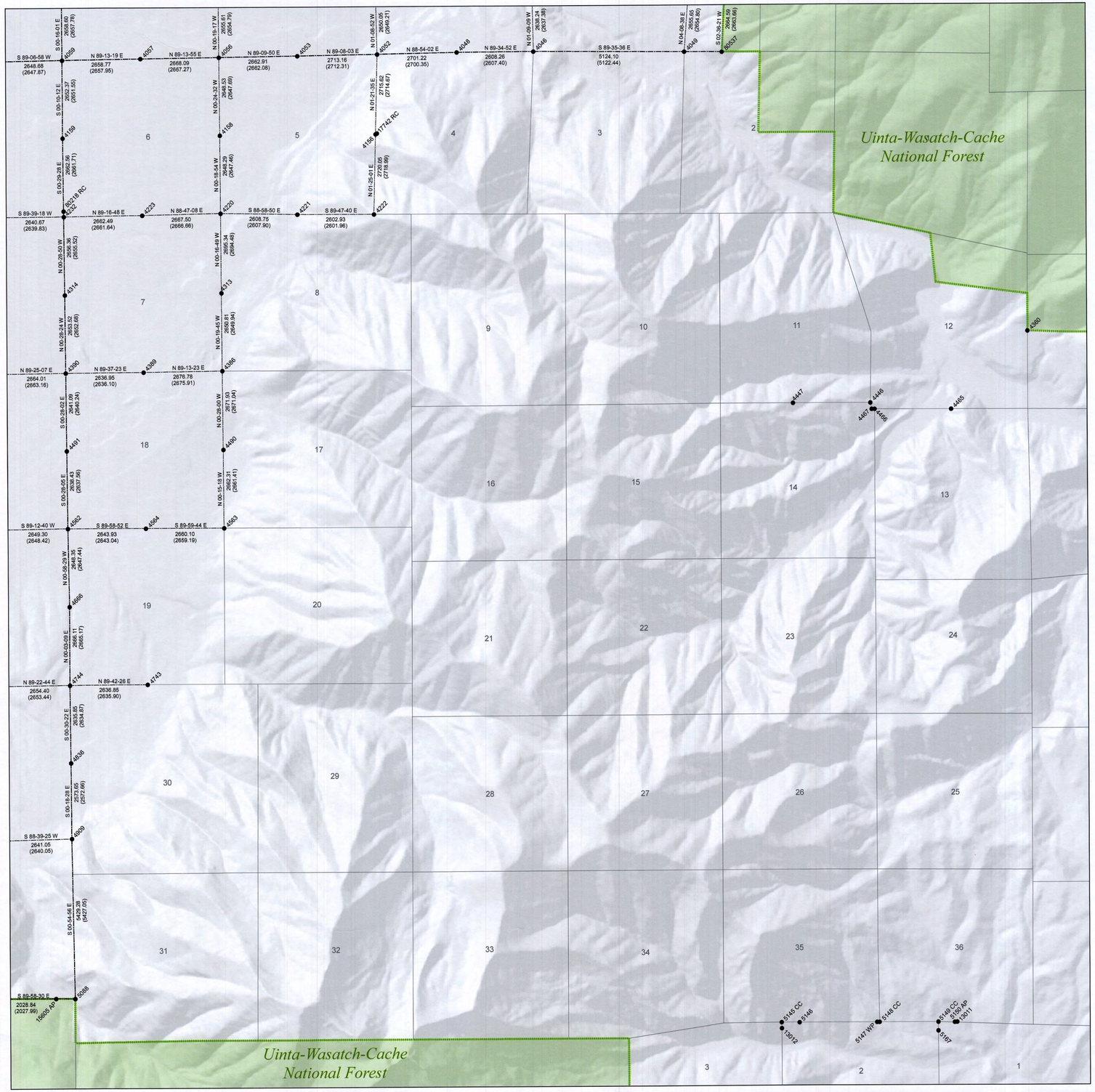

State Plane Coordinate & Dependent Resurvey

Township 9 South, Range 3 East
Salt Lake Base & Meridian

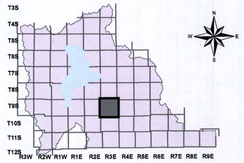

LEGEND

- Section Corner
- 1/4 Corner
- 1/16 Corner
- 1/64 or 1/256 Corner
- Closing Corner
- Meander Corner
- Reference Corner
- Witness Corner
- Amended Monument
- Angle Point
- Traverse Point
- Bench Mark
- HARN
- Triangulation Station
- Camp Williams Military Boundary
- County Boundary Monument
- Fort Crittenden Military Reservation
- Spanish Fork Indian Reservation
- US Forest Service Boundary
- Camp Williams Military Boundary
- Fort Crittenden Military Reservation
- US Forest Service Boundary
- Indian Reservation Boundary
- Township or Range Line
- Section Line
- Quarter Section Line
- Quarter/Quarter Section Line
- Unsurveyed NAD83
- Utah County Boundaries
- Utah Lake Meander Line

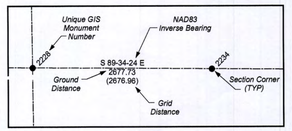

ALL BEARINGS AND DISTANCES SHOWN ARE BASED ON THE UTAH COORDINATE SYSTEM, 1983 CENTRAL ZONE.

THE MONUMENT NUMBERS LISTED ARE A UNIQUE G.I.S. NUMBER ASSIGNED TO EACH SURVEYED MONUMENT.

THE NAD83 NORTHINGS & EASTINGS LISTED WERE TRANSFERRED FROM N.G.S. HARN CONTROL STATIONS.

THE LATITUDES & LONGITUDES LISTED WERE CALCULATED FROM THE NAD83 NORTHINGS & EASTINGS THAT WERE TRANSFERRED FROM N.G.S. HARN CONTROL STATIONS.

THE NAD27 NORTHINGS & EASTINGS LISTED WERE TRANSFERED FROM UNITED STATES COAST AND GEODETIC SURVEY STATIONS; WILLIAMS, ELBERTA, AND LAKE MOUNTAIN No. 2.

SECTION TIES, ORIGINAL GENERAL LAND OFFICE OR BUREAU OF LAND MANAGEMENT SURVEY NOTES, TRAVERSES, CALCULATIONS, TIES TO TRAVERSE POINTS, GPS DATA, ETC. USED IN OBTAINING THIS INFORMATION ARE AVAILABLE IN THE UTAH COUNTY SURVEYOR'S OFFICE.

ALL SECTION CORNERS WERE ESTABLISHED AND VERIFIED PRIOR TO RESURVEY WORK ACCORDING TO THE RULES ESTABLISHED BY THE BUREAU OF LAND MANAGEMENT.

U.S. FOREST SERVICE BOUNDARY AS PER "STATUS AND ENCUMBRANCE MAPS" FURNISHED TO THE UTAH COUNTY SURVEY OFFICE IN THE YEAR 2000.

THE DATA SHOWN ON THIS PLAT WAS COMPILED FROM SURVEY DATA ACQUIRED USING HARN CONTROL POINTS PUBLISHED IN NAD83 STATE PLANE COORDINATES. THE GROUND DISTANCES SHOWN BETWEEN POINTS WERE CALCULATED BY APPLYING "COMBINED CONVERSION FACTORS" (COMMONLY CALLED GRID FACTORS) TO THE INVERSED DISTANCES BETWEEN THE STATE PLANE COORDINATES OF RESPECTIVE MONUMENT POINTS. BECAUSE GRID FACTORS ARE POTENTIALLY UNIQUE AT EACH POINT ON THE SURFACE OF THE EARTH, BASED ON LATITUDE AND ELEVATION, THE RESULTING ADJUSTMENTS FROM GRID TO GROUND WILL VARY FROM POINT TO POINT AROUND ANY GIVEN SECTION. THUS, A "PERFECT CLOSURE" AROUND A SECTION CAN NOT BE OBTAINED USING THE PUBLISHED GROUND DISTANCES.

UTAH COUNTY ASSUMES NO LIABILITY FOR DIRECT, INDIRECT, SPECIAL, OR CONSQUENTIAL DAMAGES RESULTING FROM THE USE OR MISUSE OF THIS PLAT OR ANY INFORMATION CONTAINED HERON.

Utah County
HEART of UTAH

COUNTY OF UTAH COUNTY SURVEYOR STATE OF UTAH

Gary Ratcliffe, Utah County Surveyor
2855 South State Street
Provo, Utah 84606
(801) 851-8669

Document Path: H:\Survey\ResurveyPlats\US Survey Feet\T9SR3E_wSignature.mxd
Date Saved: 7/15/2019 1:55:49 PM