SE of T 9 S, R 2 E

G.I.S. Monument Numbers	NAD83 Northings	NAD83 Eastings	NAD83 Latitudes	NAD83 Longitudes	NAD27 Northings	NAD27 Eastings
4562	2188094.836	486869.758	40 01 38.96875	-111 39 13.81481	617109.26	1957135.10
4567	2188083.719	486062.593	40 01 38.56188	-111 39 47.85894	617072.60	1954487.18
4568	2188072.664	485255.581	40 01 38.15426	-111 40 21.89652	617036.08	1951839.64
4569	2188066.569	484444.589	40 01 37.90444	-111 40 56.10227	617015.91	1949179.51
4570	2188058.570	483633.686	40 01 37.59010	-111 41 30.30404	616989.70	1946519.67
4572	2188042.431	482819.215	40 01 37.00877	-111 42 04.65543	616936.94	1943847.43
4573	2188039.550	482003.460	40 01 36.85441	-111 42 39.06214	616927.64	1941170.50
4666	2187288.008	486883.487	40 01 12.80792	-111 39 13.17728	614462.00	1957180.48
4667	2187267.418	485263.857	40 01 12.04449	-111 40 21.48190	614394.47	1951866.80
4669	2187253.077	483644.520	40 01 11.47257	-111 41 29.77430	614346.93	1946554.69
4670	2187237.802	482013.538	40 01 10.85834	-111 42 38.55740	614297.33	1941202.95
4744	2186475.665	486882.743	40 00 46.46742	-111 39 13.14980	611796.67	1957178.25
4745	2186466.894	486074.018	40 00 46.13658	-111 39 47.25268	611768.51	1954523.95
4746	2186453.738	484457.081	40 00 45.60882	-111 40 55.43691	611724.28	1949220.12
4747	2186449.453	483651.778	40 00 45.41535	-111 41 29.39564	611710.93	1946577.54
4748	2186440.404	485267.654	40 00 45.22857	-111 40 21.25447	611680.75	1951879.08
4749	2186443.203	482839.082	40 00 45.15487	-111 42 03.66588	611690.44	1943911.12
4750	2186435.911	482023.835	40 00 44.85760	-111 42 38.04352	611666.54	1941236.11
4836	2185672.584	486889.839	40 00 20.42763	-111 39 12.79243	609161.77	1957200.96
4837	2185649.463	485275.904	40 00 19.58255	-111 40 20.84226	609085.55	1951906.29
4838	2185645.818	483663.295	40 00 19.35802	-111 41 28.83748	609073.43	1946615.72
4839	2185634.272	482039.073	40 00 18.86537	-111 42 37.32144	609036.66	1941286.61
4909	2184888.448	486894.051	39 59 55.00194	-111 39 12.55809	606589.01	1957215.21
4910	2184869.587	486089.585	39 59 54.34423	-111 39 46.47355	606526.91	1954575.88
4911	2184850.726	485285.068	39 59 53.68377	-111 40 20.39097	606464.84	1951936.57
4912	2184846.471	484479.893	39 59 53.49412	-111 40 54.33721	606450.88	1949295.22
4913	2184842.092	483674.893	39 59 53.29771	-111 41 28.27601	606436.69	1946653.11
4914	2184841.460	482871.194	39 59 53.22014	-111 42 02.16026	606435.35	1944017.86
5019	2184038.638	483682.159	39 59 27.24587	-111 41 27.89731	603800.91	1946676.31
5088	2183234.490	486920.479	39 59 01.37303	-111 39 11.32447	601162.78	1957301.16
5089	2183236.137	486104.622	39 59 01.37973	-111 39 45.71431	601168.24	1954624.09
5090	2183233.557	485307.420	39 59 01.24770	-111 40 19.31747	601159.83	1952008.23
5091	2183233.942	484497.591	39 59 01.20829	-111 40 53.45309	601161.15	1949350.95
5092	2183231.026	483672.149	39 59 01.05797	-111 41 28.24652	601151.64	1946642.43
5093	2183231.313	482886.884	39 59 01.01155	-111 42 01.34668	601153.05	1944069.05
13005	2185637.143	482447.181	40 00 18.98924	-111 42 20.11393	609046.38	1942625.76
13006	2185640.155	482855.200	40 00 19.11696	-111 42 02.91017	609056.23	1943964.17
13007	2184836.932	482462.994	39 59 53.04328	-111 42 19.36970	606420.60	1942678.16
13008	2184032.688	482473.453	39 59 26.96611	-111 42 18.85095	603782.09	1942711.11
13009	2184034.515	482879.390	39 59 27.05521	-111 42 01.73845	603788.06	1944043.85
13010	2183230.175	482484.314	39 59 00.94506	-111 42 18.31552	601148.98	1942748.42
15528	2183238.206	483665.109	39 59 01.29030	-111 41 28.54391	601175.04	1946619.34
15605	2183235.869	486722.754	39 59 01.40669	-111 39 19.65900	601167.32	1956652.36
80023	2183231.145	483676.169	39 59 01.06211	-111 41 28.07708	601151.72	1946655.63
80540	2187638.635	482008.584	40 01 23.85506	-111 42 38.80617	615612.35	1941187.00
80594	2186837.653	482018.065	40 00 57.88376	-111 42 38.32674	612984.54	1941217.49



State Plane Coordinate & Dependent Resurvey

SE 1/4 of
Township 9 South, Range 2 East
Salt Lake Base & Meridian

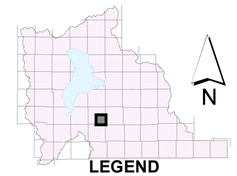

LEGEND

- Other Corners
- Section Corner
- 1/16 or 1/64 Corner
- Meander Corner
- Reference Corner
- Witness Corner
- Angle Point
- Traverse Point
- Township or Range Line
- Section Line
- Quarter Section Line
- Quarter/Quarter Section Line
- Camp Williams Boundary
- Fort Crittenden Boundary
- Indian Reservation Boundary
- US Forest Service Boundary
- Utah Lake Meander Line
- Utah County Boundaries

1 Foot = 0.3048 meters
3.2808 Feet = 1 meter

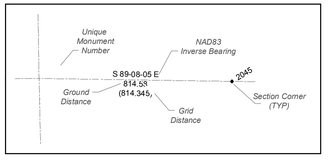

ALL BEARINGS AND DISTANCES SHOWN ARE BASED ON THE UTAH COORDINATE SYSTEM, 1983 CENTRAL ZONE.

THE MONUMENT NUMBERS LISTED ARE A UNIQUE G.I.S. NUMBER ASSIGNED TO EACH SURVEYED MONUMENT.

THE NAD83 NORTHINGS & EASTINGS LISTED WERE TRANSFERRED FROM N.G.S. HARN CONTROL STATIONS.

THE LATITUDES & LONGITUDES LISTED WERE CALCULATED FROM THE NAD83 NORTHINGS & EASTINGS THAT WERE TRANSFERRED FROM N.G.S. HARN CONTROL STATIONS.

THE NAD27 NORTHINGS & EASTINGS LISTED WERE TRANSFERED FROM UNITED STATES COAST AND GEODETIC SURVEY STATIONS; WILLIAMS, ELBERTA, AND LAKE MOUNTAIN No. 2.

SECTION TIES, ORIGINAL GENERAL LAND OFFICE OR BUREAU OF LAND MANAGEMENT SURVEY NOTES, TRAVERSES, CALCULATIONS, TIES TO TRAVERSE POINTS, GPS DATA, ETC. USED IN OBTAINING THIS INFORMATION ARE AVAILABLE IN THE UTAH COUNTY SURVEYOR'S OFFICE.

ALL SECTION CORNERS WERE ESTABLISHED AND VERIFIED PRIOR TO RESURVEY WORK ACCORDING TO THE RULES ESTABLISHED BY THE BUREAU OF LAND MANAGEMENT.

U.S. FOREST SERVICE BOUNDARY AS PER "STATUS AND ENCUMBRANCE MAPS" FURNISHED TO THE UTAH COUNTY SURVEY OFFICE IN THE YEAR 2000.

THE DATA SHOWN ON THIS PLAT WAS COMPILED FROM SURVEY DATA ACQUIRED USING HARN CONTROL POINTS PUBLISHED IN NAD83 STATE PLANE COORDINATES. THE GROUND DISTANCES SHOWN BETWEEN POINTS WERE CALCULATED BY APPLYING "COMBINED CONVERSION FACTORS" (COMMONLY CALLED GRID FACTORS) TO THE INVERSED DISTANCES BETWEEN THE STATE PLANE COORDINATES OF RESPECTIVE MONUMENT POINTS. BECAUSE GRID FACTORS ARE POTENTIALLY UNIQUE AT EACH POINT ON THE SURFACE OF THE EARTH, BASED ON LATITUDE AND ELEVATION, THE RESULTING ADJUSTMENTS FROM GRID TO GROUND WILL VARY FROM POINT TO POINT AROUND ANY GIVEN SECTION. THUS, A "PERFECT CLOSURE" AROUND A SECTION CAN NOT BE OBTAINED USING THE PUBLISHED GROUND DISTANCES.

UTAH COUNTY ASSUMES NO LIABILITY FOR DIRECT, INDIRECT, SPECIAL, OR CONSQUENTIAL DAMAGES RESULTING FROM THE USE OR MISUSE OF THIS PLAT OR ANY INFORMATION CONTAINED HERON.

Utah County
Public Works Department
Survey Division
2855 South State Street
Provo, Utah 84606
(801) 851-8600

Map Document: (M:\Survey Data\ResurveyPlats\T9SR2E-SE.mxd)
4/10/2012 -- 2:05:12 PM