NW 1/4 of T 8 S, R 1 W

GIS Monument Numbers	NAD 83 Northings US Survey Feet	NAD 83 Eastings US Survey Feet	NAD 83 Northings Meters	NAD 83 Eastings Meters	NAD 83 Latitudes	NAD 83 Longitudes	NAD 27 Northings	NAD 27 Eastings
3097	7227105.11	1504432.35	2202826.041	458551.896	40°09'33.335"	-111°59'11.586"	0.00	0.00
3098	7227106.31	1501744.47	2202826.409	457732.630	40°09'33.201"	-111°59'46.207"	0.00	0.00
3100	7227107.60	1499058.31	2202826.801	456913.888	40°09'33.065"	-112°00'20.807"	6654443.37	1858854.40
3157	7225915.60	1512115.57	2202463.479	460893.746	40°09'21.981"	-111°57'32.543"	6642526.60	1871911.63
3158	7225905.54	1514753.53	2202460.414	461697.799	40°09'22.001"	-111°56'58.566"	6642424.45	1874548.07
3160	7225926.46	1509476.04	2202466.791	460089.218	40°09'21.953"	-111°58'06.541"	6642633.34	1869272.12
3161	7225939.84	1506839.08	2202470.394	459285.469	40°09'21.938"	-111°58'40.506"	0.00	0.00
3162	7225938.61	1506835.21	2202470.492	459284.290	40°09'21.935"	-111°58'40.556"	0.00	0.00
3163	7225949.21	1504431.66	2202473.725	458551.686	40°09'21.911"	-111°59'11.514"	0.00	0.00
3189	7224458.14	1499075.09	2202019.244	456919.002	40°09'06.882"	-112°00'20.398"	6627949.95	1858871.20
3204	7223362.76	1499049.62	2201685.374	456911.237	40°08'56.055"	-112°00'20.646"	6616959.59	1858845.73
3205	7223308.58	1506823.43	2201668.858	459280.699	40°08'55.942"	-111°58'40.526"	0.00	0.00
3206	7223275.46	1512103.42	2201658.764	460890.045	40°08'55.888"	-111°57'32.525"	0.00	0.00
3252	7221743.28	1499039.58	2201191.753	456908.179	40°08'40.050"	-112°00'20.657"	66008016	1858836.02
3287	7220708.70	1499033.82	2200876.412	456906.423	40°08'29.825"	-112°00'20.656"	65904550	1858830.36
3288	7220695.33	1501672.18	2200871.728	457710.396	40°08'29.819"	-111°59'46.680"	65903026	1861468.27
3289	7220692.36	1501830.59	2200871.434	457758.880	40°08'29.818"	-111°59'44.640"	65902932	1861626.81
3290	7220680.35	1504148.00	2200867.772	458471.322	40°08'29.826"	-111°59'14.540"	0.00	0.00
3291	7220636.87	1512092.16	2200854.521	460886.612	40°08'29.811"	-111°57'32.496"	0.00	0.00
3292	7220651.67	1509451.25	2200859.020	460081.660	40°08'29.822"	-111°58'06.505"	0.00	0.00
3293	7220666.24	1506809.77	2200863.471	459276.536	40°08'29.828"	-111°58'40.520"	0.00	0.00
3294	7220623.19	1514731.33	2200850.350	461691.034	40°08'29.808"	-111°56'58.510"	0.00	0.00
3349	7219083.93	1501825.62	2200381.183	457757.364	40°08'13.922"	-111°59'44.590"	65742094	1861621.95
3369	7217997.36	1512080.24	2200049.995	460882.978	40°08'03.724"	-111°57'32.475"	0.00	0.00
3370	7218024.28	1506793.80	2200058.200	459271.668	40°08'03.717"	-111°58'40.544"	0.00	0.00
3372	7217836.64	1501820.50	2200001.008	457755.804	40°08'01.595"	-111°59'44.566"	65617357	1861617.05
3415	7216437.32	1501810.03	2199574.493	457752.612	40°07'47.765"	-111°59'44.601"	65477437	1861606.87
3450	7215358.01	1512068.22	2199245.520	460879.316	40°07'37.639"	-111°57'32.455"	0.00	0.00
3451	7215372.55	1509416.31	2199249.952	460071.010	40°07'37.647"	-111°58'06.598"	0.00	0.00
3452	7215387.87	1507002.76	2199254.620	459335.361	40°07'37.673"	-111°58'37.673"	0.00	0.00
3453	7215387.78	1506778.92	2199254.593	459267.133	40°07'37.660"	-111°58'40.555"	0.00	0.00
3454	7215398.78	1504360.09	2199257.948	458529.873	40°07'37.640"	-111°59'11.696"	0.00	0.00
3455	7215410.50	1501800.87	2199261.518	457749.820	40°07'37.617"	-111°59'44.646"	65374775	1861597.68
3456	7215347.09	1514707.79	2199242.190	461683.859	40°07'37.664"	-111°56'58.471"	0.00	0.00
3457	7215339.89	1516390.26	2199239.996	462196.675	40°07'37.676"	-111°56'36.810"	0.00	0.00
3458	7215206.10	1501799.61	2199199.218	457749.438	40°07'35.597"	-111°59'44.648"	65354287	1861596.46
3505	7213803.72	1501790.46	2198771.770	457746.649	40°07'21.737"	-111°59'44.665"	65214694	1861587.62
3526	7212717.62	1512057.25	2198440.726	460875.971	40°07'11.544"	-111°57'32.422"	0.00	0.00
3527	7212743.58	1506988.02	2198448.639	459330.867	40°07'11.539"	-111°58'37.681"	0.00	0.00
3529	7212569.98	1501783.80	2198395.728	457744.618	40°07'09.543"	-111°59'44.663"	65090717	1861580.74
3569	7211175.65	1501777.26	2197970.735	457742.624	40°06'55.763"	-111°59'44.648"	64951236	1861574.36
3607	7210137.35	1501770.69	2197654.260	457740.623	40°06'45.501"	-111°59'44.658"	64847454	1861567.82
3608	7210106.95	1504367.93	2197644.993	458532.262	40°06'45.342"	-111°59'11.225"	0.00	0.00
3609	7210106.82	1506948.77	2197644.955	459324.999	40°06'45.479"	-111°58'37.748"	0.00	0.00
3610	7210097.52	1509408.66	2197640.591	460068.680	40°06'45.465"	-111°58'06.341"	0.00	0.00
3611	7210077.16	1512046.32	2197635.915	460872.639	40°06'45.448"	-111°57'32.388"	0.00	0.00
3612	7210066.03	1514686.45	2197632.521	461677.354	40°06'45.471"	-111°56'58.404"	0.00	0.00
3615	7209938.01	1501768.88	2197593.500	457740.069	40°06'43.531"	-111°59'44.667"	64827514	1861566.09
15301	7224455.48	1508429.73	2200318.435	459282.620	40°09'07.277"	-111°58'40.524"	0.00	0.00
15302	7215400.18	1504138.94	2199258.374	458462.466	40°07'37.642"	-111°59'14.544"	0.00	0.00
50610	7235944.83	1505324.77	2205472.389	458884.869	40°09'21.932"	-111°58'57.434"	0.00	0.00
50611	7225933.39	1508156.19	2202468.901	459686.925	40°09'21.953"	-111°58'23.541"	0.00	0.00
60589	7210110.76	1504328.05	2197646.154	458520.106	40°06'45.377"	-111°59'11.739"	0.00	0.00

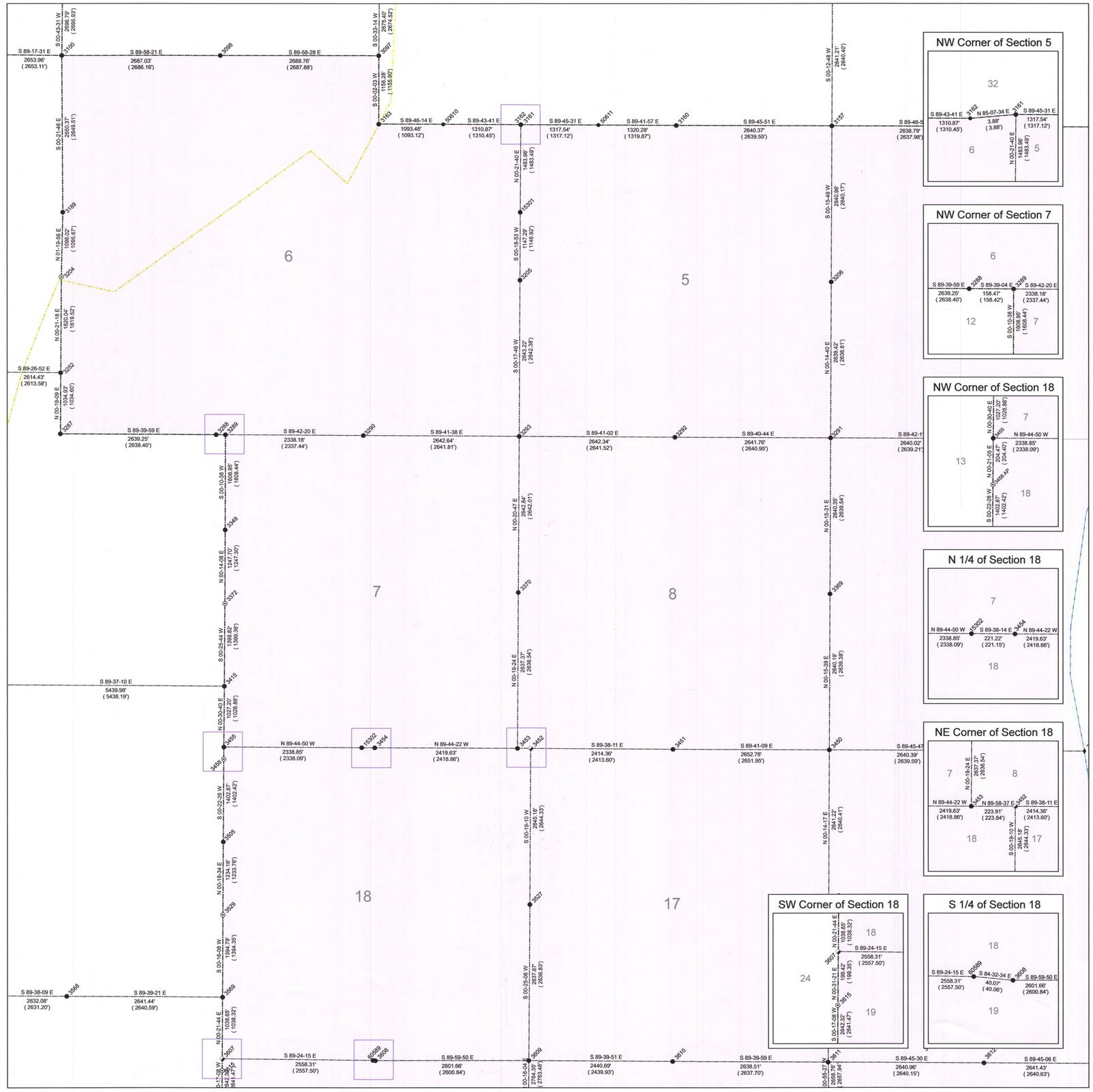

State Plane Coordinate & Dependent Resurvey

NW 1/4 of
Township 8 South, Range 1 West
Salt Lake Base & Meridian

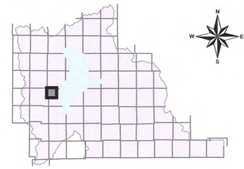

LEGEND

- Section Corner
- 1/4 Corner
- 1/16 Corner
- 1/64 or 1/256 Corner
- Closing Corner
- Meander Corner
- Reference Corner
- Witness Corner
- Amended Monument
- Angle Point
- Traverse Point
- Bench Mark
- HARN
- Triangulation Station
- Camp Williams Military Boundary
- County Boundary Monument
- Fort Crittenden Military Reservation
- Spanish Fork Indian Reservation
- US Forest Service Boundary
- Camp Williams Military Boundary
- Fort Crittenden Military Reservation
- US Forest Service Boundary
- Indian Reservation Boundary
- Township or Range Line
- Section Line
- Quarter Section Line
- Quarter/Quarter Section Line
- Unsurveyed NAD83
- Utah County Boundaries
- Utah Lake Meander Line

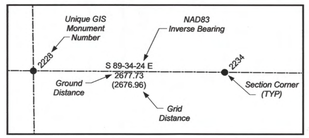

ALL BEARINGS AND DISTANCES SHOWN ARE BASED ON THE UTAH COORDINATE SYSTEM, 1983 CENTRAL ZONE.

THE MONUMENT NUMBERS LISTED ARE A UNIQUE G.I.S. NUMBER ASSIGNED TO EACH SURVEYED MONUMENT.

THE NAD83 NORTHINGS & EASTINGS LISTED WERE TRANSFERRED FROM N.G.S. HARN CONTROL STATIONS.

THE LATITUDES & LONGITUDES LISTED WERE CALCULATED FROM THE NAD83 NORTHINGS & EASTINGS THAT WERE TRANSFERRED FROM N.G.S. HARN CONTROL STATIONS.

THE NAD27 NORTHINGS & EASTINGS LISTED WERE TRANSFERED FROM UNITED STATES COAST AND GEODETIC SURVEY STATIONS; WILLIAMS, ELBERTA, AND LAKE MOUNTAIN No. 2.

SECTION TIES, ORIGINAL GENERAL LAND OFFICE OR BUREAU OF LAND MANAGEMENT SURVEY NOTES, TRAVERSES, CALCULATIONS, TIES TO TRAVERSE POINTS, GPS DATA, ETC. USED IN OBTAINING THIS INFORMATION ARE AVAILABLE IN THE UTAH COUNTY SURVEYOR'S OFFICE.

ALL SECTION CORNERS WERE ESTABLISHED AND VERIFIED PRIOR TO RESURVEY WORK ACCORDING TO THE RULES ESTABLISHED BY THE BUREAU OF LAND MANAGEMENT.

U.S. FOREST SERVICE BOUNDARY AS PER "STATUS AND ENCUMBRANCE MAPS" FURNISHED TO THE UTAH COUNTY SURVEY OFFICE IN THE YEAR 2000.

THE DATA SHOWN ON THIS PLAT WAS COMPILED FROM SURVEY DATA ACQUIRED USING HARN CONTROL POINTS PUBLISHED IN NAD83 STATE PLANE COORDINATES. THE GROUND DISTANCES SHOWN BETWEEN POINTS WERE CALCULATED BY APPLYING "COMBINED CONVERSION FACTORS" (COMMONLY CALLED GRID FACTORS) TO THE INVERSED DISTANCES BETWEEN THE STATE PLANE COORDINATES OF RESPECTIVE MONUMENT POINTS. BECAUSE GRID FACTORS ARE POTENTIALLY UNIQUE AT EACH POINT ON THE SURFACE OF THE EARTH, BASED ON LATITUDE AND ELEVATION, THE RESULTING ADJUSTMENTS FROM GRID TO GROUND WILL VARY FROM POINT TO POINT AROUND ANY GIVEN SECTION. THUS, A "PERFECT CLOSURE" AROUND A SECTION CAN NOT BE OBTAINED USING THE PUBLISHED GROUND DISTANCES.

UTAH COUNTY ASSUMES NO LIABILITY FOR DIRECT, INDIRECT, SPECIAL, OR CONSEQUENTIAL DAMAGES RESULTING FROM THE USE OR MISUSE OF THIS PLAT OR ANY INFORMATION CONTAINED HERON.

Utah County
HEART of UTAH

COUNTY OF UTAH SURVEYOR STATE OF UTAH

Gary Ratcliffe, Utah County Surveyor
2855 South State Street
Provo, Utah 84606
(801) 851-8669