SW 1/4 of T 10 S, R 2 W

GIS Monument Numbers	NAD 83 Northings US Survey Feet	NAD 83 Eastings US Survey Feet	NAD 83 Northings Meters	NAD 83 Eastings Meters	NAD 83 Latitudes	NAD 83 Longitudes	NAD 27 Northings	NAD 27 Eastings
5503	7150207.02	1472270.74	2179387.458	448749.019	39 56 51.42150	-112 05 59.19998	0.00	0.00
5504	7150196.93	1474801.37	2179384.383	449520.357	39 56 51.48824	-112 05 28.70368	588534.23	1834600.18
5505	7150210.98	1482660.27	2179388.645	451915.754	39 56 52.12793	-112 03 45.78963	588548.62	1842458.76
5506	7150230.44	1480054.06	2179394.597	451121.380	39 56 52.15686	-112 04 19.25732	588568.18	1839852.89
5507	7150250.25	1469570.30	2179400.635	447925.923	39 56 51.66835	-112 06 33.87966	588588.63	1829369.04
5508	7150204.31	1477423.64	2179386.632	450319.626	39 56 51.73099	-112 04 53.03209	588541.95	1837222.21
5509	7150205.64	1466860.41	2179387.038	447099.947	39 56 51.04353	-112 07 08.67295	588543.63	1826659.11
5575	7147585.47	1472165.69	2178588.408	448717.000	39 56 25.50524	-112 06 00.32306	0.00	0.00
5576	7147611.69	1482377.45	2178596.400	451890.511	39 56 26.43341	-112 03 46.64303	0.00	0.00
5577	7147567.15	1477330.31	2178582.825	450291.179	39 56 25.66139	-112 04 54.01031	585904.98	1837128.89
5655	7144983.51	1482525.10	2177795.329	451874.554	39 56 00.45523	-112 03 47.10274	0.00	0.00
5656	7144963.83	1472060.58	2177789.331	448684.962	39 55 59.58805	-112 06 01.44667	0.00	0.00
5657	7144945.15	1479871.05	2177783.637	451065.598	39 55 59.90958	-112 04 21.17289	0.00	0.00
5658	7144944.24	1474671.58	2177783.360	449480.797	39 55 59.56632	-112 05 27.92455	0.00	0.00
5659	7144924.57	1477282.58	2177777.365	450276.631	39 55 59.54111	-112 04 54.40244	0.00	0.00
5661	7144899.25	1466838.58	2177769.647	447093.293	39 55 58.59797	-112 07 08.48168	0.00	0.00
5727	7142283.71	1482488.55	2176972.429	451863.414	39 55 33.77915	-112 03 47.35375	0.00	0.00
5728	7142342.34	1472083.65	2176990.299	448691.994	39 55 33.68080	-112 06 00.92463	0.00	0.00
5729	7142359.11	1477244.00	2176995.411	450264.872	39 55 34.18357	-112 04 54.68348	0.00	0.00
5801	7139644.05	1482483.99	2176167.859	451862.024	39 55 07.68140	-112 03 47.19895	0.00	0.00
5804	7139743.71	1479880.27	2176198.235	451068.408	39 55 08.50302	-112 04 20.62717	0.00	0.00
5805	7139756.76	1477262.90	2176202.213	450270.632	39 55 08.46510	-112 04 54.22359	0.00	0.00
5807	7139682.21	1472060.62	2176179.499	448684.974	39 55 07.38857	-112 06 00.99108	0.00	0.00
5809	7139639.35	1466743.05	2176166.426	447064.176	39 55 06.60669	-112 07 09.24060	0.00	0.00
5873	7137111.10	1482427.96	2175395.814	451844.946	39 54 42.64405	-112 03 47.71339	0.00	0.00
5874	7137108.85	1477246.08	2175395.128	450265.506	39 54 42.29401	-112 04 54.21843	575446.51	1837044.14
5949	7134578.14	1482371.97	2174623.766	451827.880	39 54 17.60658	-112 03 48.22721	0.00	0.00
5951	7134525.48	1479803.04	2174607.716	451044.869	39 54 16.92490	-112 04 21.18971	0.00	0.00
5954	7134413.42	1474622.39	2174573.560	449465.803	39 54 15.48433	-112 05 27.66271	0.00	0.00
5955	7134359.42	1471986.53	2174557.100	448662.392	39 54 14.77713	-112 06 01.48344	572697.29	1831784.78
5956	7134315.18	1469370.71	2174543.616	447865.088	39 54 14.16500	-112 06 35.08766	0.00	0.00
5957	7134277.44	1466790.00	2174532.113	447078.486	39 54 13.61682	-112 07 08.16173	572615.55	1826588.55
14686	7137052.62	1472023.18	2175377.989	448673.563	39 54 41.39718	-112 06 01.24510	0.00	0.00
14692	7134467.24	1477223.42	2174589.964	450258.599	39 54 16.18478	-112 04 54.28875	572805.00	1837021.68
15662	7150185.14	1472180.52	2179380.789	448721.520	39 56 51.19928	-112 06 00.35660	588533.23	1831979.26
17078	7134278.63	1466755.32	2174532.476	447067.916	39 54 13.62620	-112 07 08.60687	0.00	0.00
17751	7150187.97	1472179.22	2179381.652	448721.124	39 56 51.22716	-112 06 00.37353	588526.50	1831978.14
17753	7144952.91	1474676.41	2177786.003	449482.269	39 55 59.65232	-112 05 27.86328	0.00	0.00
17754	7134298.39	1469443.95	2174538.498	447887.412	39 54 14.00399	-112 06 34.10632	0.00	0.00

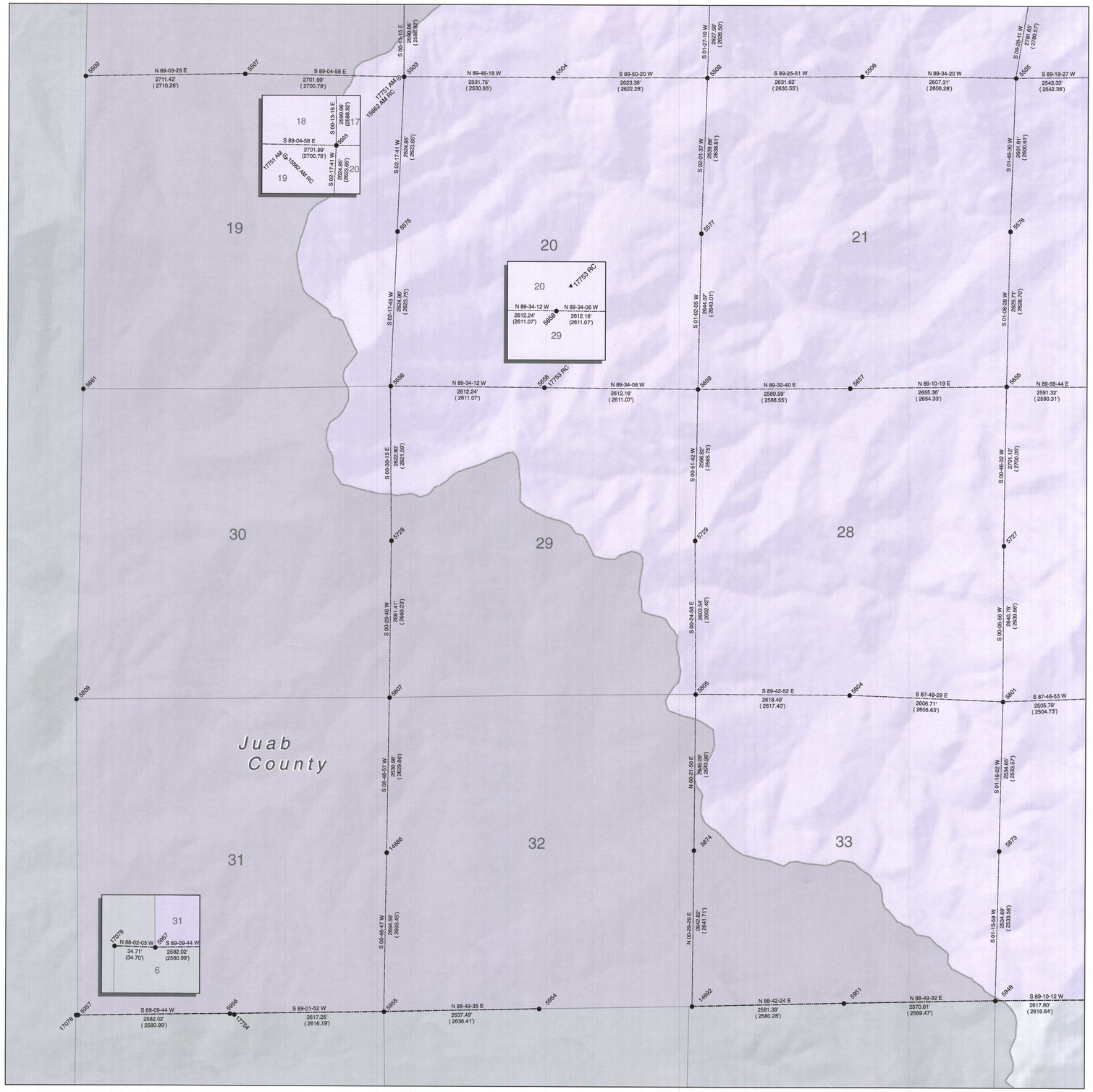

State Plane Coordinate & Dependent Resurvey

SW 1/4 of
Township 10 South, Range 2 West
Salt Lake Base & Meridian

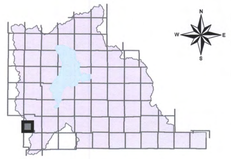

LEGEND

- Section Corner
- 1/4 Corner
- 1/16 Corner
- 1/64 or 1/256 Corner
- Closing Corner
- Meander Corner
- Reference Corner
- Witness Corner
- Amended Monument
- Angle Point
- Traverse Point
- Bench Mark
- HARN
- Triangulation Station
- Camp Williams Military Boundary
- County Boundary Monument
- Fort Crittenden Military Reservation
- Spanish Fork Indian Reservation
- US Forest Service Boundary
- Camp Williams Military Boundary
- Fort Crittenden Military Reservation
- US Forest Service Boundary
- Indian Reservation Boundary
- Township or Range Line
- Section Line
- Quarter Section Line
- Quarter/Quarter Section Line
- Unsurveyed NAD83
- Utah County Boundaries
- Utah Lake Meander Line

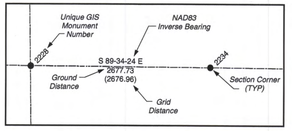

ALL BEARINGS AND DISTANCES SHOWN ARE BASED ON THE UTAH COORDINATE SYSTEM, 1983 CENTRAL ZONE.

THE MONUMENT NUMBERS LISTED ARE A UNIQUE G.I.S. NUMBER ASSIGNED TO EACH SURVEYED MONUMENT.

THE NAD83 NORTHINGS & EASTINGS LISTED WERE TRANSFERRED FROM N.G.S. HARN CONTROL STATIONS.

THE LATITUDES & LONGITUDES LISTED WERE CALCULATED FROM THE NAD83 NORTHINGS & EASTINGS THAT WERE TRANSFERRED FROM N.G.S. HARN CONTROL STATIONS.

THE NAD27 NORTHINGS & EASTINGS LISTED WERE TRANSFERED FROM UNITED STATES COAST AND GEODETIC SURVEY STATIONS; WILLIAMS, ELBERTA, AND LAKE MOUNTAIN No. 2.

SECTION TIES, ORIGINAL GENERAL LAND OFFICE OR BUREAU OF LAND MANAGEMENT SURVEY NOTES, TRAVERSES, CALCULATIONS, TIES TO TRAVERSE POINTS, GPS DATA, ETC. USED IN OBTAINING THIS INFORMATION ARE AVAILABLE IN THE UTAH COUNTY SURVEYOR'S OFFICE.

ALL SECTION CORNERS WERE ESTABLISHED AND VERIFIED PRIOR TO RESURVEY WORK ACCORDING TO THE RULES ESTABLISHED BY THE BUREAU OF LAND MANAGEMENT.

U.S. FOREST SERVICE BOUNDARY AS PER "STATUS AND ENCUMBRANCE MAPS" FURNISHED TO THE UTAH COUNTY SURVEY OFFICE IN THE YEAR 2000.

THE DATA SHOWN ON THIS PLAT WAS COMPILED FROM SURVEY DATA ACQUIRED USING HARN CONTROL POINTS PUBLISHED IN NAD83 STATE PLANE COORDINATES. THE GROUND DISTANCES SHOWN BETWEEN POINTS WERE CALCULATED BY APPLYING "COMBINED CONVERSION FACTORS" (COMMONLY CALLED GRID FACTORS) TO THE INVERSED DISTANCES BETWEEN THE STATE PLANE COORDINATES OF RESPECTIVE MONUMENT POINTS. BECAUSE GRID FACTORS ARE POTENTIALLY UNIQUE AT EACH POINT ON THE SURFACE OF THE EARTH, BASED ON LATITUDE AND ELEVATION, THE RESULTING ADJUSTMENTS FROM GRID TO GROUND WILL VARY FROM POINT TO POINT AROUND ANY GIVEN SECTION. THUS, A "PERFECT CLOSURE" AROUND A SECTION CAN NOT BE OBTAINED USING THE PUBLISHED GROUND DISTANCES.

UTAH COUNTY ASSUMES NO LIABILITY FOR DIRECT, INDIRECT, SPECIAL, OR CONSEQUENTIAL DAMAGES RESULTING FROM THE USE OR MISUSE OF THIS PLAT OR ANY INFORMATION CONTAINED HERON.

Utah County
HEART of UTAH

COUNTY OF UTAH SURVEYOR STATE OF UTAH

Gary Ratcliffe, Utah County Surveyor
2855 South State Street
Provo, Utah 84606
(801) 851-8669

Document Path: H:\Survey\ResurveyPlats\US Survey Feet\T10SR2W-SW.mxd
Date Saved: 12/16/2019 10:06:15 AM