NW 1/4 of T 10 S, R 2 W

GIS Monument Numbers	NAD 83 Northings US Survey Feet	NAD 83 Eastings US Survey Feet	NAD 83 Northings Meters	NAD 83 Eastings Meters	NAD 83 Latitudes	NAD 83 Longitudes	NAD 27 Northings	NAD 27 Eastings
4937	7165921.85	1480351.48	2184177.348	451212.033	39 59 27.25644	-112 04 16.72520	0.00	0.00
5004	7165994.51	1466841.51	2184199.495	447094.186	39 59 27.08573	-112 07 10.31997	604332.46	1826640.55
5005	7165989.68	1467363.99	2184198.084	447253.439	39 59 27.07563	-112 07 03.66620	604327.85	1827163.08
5006	7165980.43	1469492.76	2184195.203	447902.289	39 59 27.12665	-112 06 36.25387	0.00	0.00
5008	7165968.77	1472111.13	2184191.649	448700.370	39 59 27.18657	-112 06 02.60885	0.00	0.00
5009	7165967.09	1472446.68	2184191.137	448802.646	39 59 27.19222	-112 05 58.29725	0.00	0.00
5010	7165956.89	1474726.98	2184188.028	449497.682	39 59 27.24145	-112 05 28.99698	0.00	0.00
5011	7165935.07	1477342.36	2184181.378	450294.852	39 59 27.19536	-112 04 55.39034	604272.78	1837141.42
5012	7165943.35	1477694.44	2184183.901	450402.166	39 59 27.29982	-112 04 50.86710	604281.05	1837493.50
5013	7165908.97	1482647.71	2184173.422	451911.926	39 59 27.27305	-112 03 47.22004	604246.53	1842446.75
5014	7165900.33	1483008.57	2184170.789	452021.916	39 59 27.21011	-112 03 42.58264	604237.88	1842807.62
5081	7163623.30	1467327.98	2183476.749	447242.463	39 59 03.68407	-112 07 03.85893	0.00	0.00
5083	7163387.72	1472401.76	2183404.944	448788.954	39 59 01.69705	-112 05 58.65224	0.00	0.00
5084	7163361.89	1467324.57	2183397.071	447241.423	39 59 01.10029	-112 07 03.87954	0.00	0.00
5086	7163359.07	1477550.57	2183396.211	450358.314	39 59 01.74982	-112 04 52.49993	0.00	0.00
5087	7163403.80	1482859.39	2183409.845	451976.446	39 59 02.52730	-112 03 44.29777	0.00	0.00
5199	7160788.35	1472349.66	2182612.654	448773.074	39 58 36.00371	-112 05 59.09767	599126.21	1832148.53
5200	7160761.99	1469710.42	2182604.620	447968.632	39 58 35.56692	-112 06 32.99971	0.00	0.00
5201	7160734.17	1474974.78	2182596.140	449573.212	39 58 35.64085	-112 05 25.37007	0.00	0.00
5204	7160737.49	1467287.15	2182597.152	447230.018	39 58 35.16051	-112 07 04.12740	0.00	0.00
5206	7160742.67	1477605.55	2182598.731	450375.072	39 58 35.89511	-112 04 51.57522	599080.40	1837404.48
5208	7160759.59	1480106.95	2182603.888	451137.501	39 58 36.22169	-112 04 19.44292	0.00	0.00
5209	7160776.55	1482608.36	2182609.058	451899.932	39 58 36.54619	-112 03 47.31040	0.00	0.00
5270	7158126.46	1472270.34	2181801.309	448748.897	39 58 09.69063	-112 05 59.88726	0.00	0.00
5271	7158124.72	1477609.56	2181800.778	450376.295	39 58 10.02178	-112 04 51.30528	596462.43	1837408.47
5272	7158056.18	1482632.45	2181779.887	451907.275	39 58 09.66183	-112 03 46.78096	0.00	0.00
5347	7155466.63	1472263.33	2180990.591	448746.760	39 57 43.40266	-112 05 59.74814	593804.50	1832062.13
5348	7155488.47	1469607.99	2180997.248	447937.411	39 57 43.44109	-112 06 33.85398	0.00	0.00
5349	7155431.25	1474929.58	2180979.807	449559.435	39 57 43.22834	-112 05 25.50104	593769.01	1834728.37
5350	7155516.87	1466947.03	2181005.904	447126.349	39 57 43.54120	-112 07 08.03259	593854.85	1826745.83
5352	7155455.24	1477557.77	2180987.119	450360.509	39 57 43.63554	-112 04 51.74776	593792.95	1837356.34
5353	7155576.91	1479974.94	2181024.204	451097.264	39 57 44.99206	-112 04 20.71266	593914.48	1839773.81
5354	7155491.63	1482659.95	2180998.211	451915.657	39 57 44.31763	-112 03 46.22044	593829.19	1842458.75
5420	7152795.92	1472360.76	2180176.557	448745.977	39 57 17.00741	-112 05 59.55109	0.00	0.00
5421	7152953.53	1483118.54	2180224.596	452055.435	39 57 19.26158	-112 03 40.12596	0.00	0.00
5422	7152829.97	1477490.23	2180186.935	450339.923	39 57 17.68518	-112 04 52.39611	591167.45	1837289.28
5503	7150207.02	1472270.74	2179387.458	448749.019	39 56 51.42150	-112 05 59.19998	0.00	0.00
5504	7150196.93	1474801.37	2179384.383	449520.357	39 56 51.48824	-112 05 26.70368	588534.23	1834600.18
5505	7150210.98	1482660.27	2179388.465	451915.754	39 56 52.12793	-112 03 45.78963	588548.62	1842458.76
5506	7150230.44	1480054.06	2179394.597	451121.380	39 56 52.15686	-112 04 19.25732	588568.18	1839852.89
5507	7150250.25	1469570.30	2179400.635	447925.923	39 56 51.66835	-112 06 33.87966	588588.63	1829369.04
5508	7150204.31	1477423.64	2179386.632	450319.626	39 56 51.73099	-112 04 53.03209	588541.95	1837222.21
5509	7150205.64	1466860.41	2179387.038	447099.947	39 56 51.04353	-112 07 08.67295	588543.63	1826659.11
14650	7166259.26	1466843.01	2184280.191	447094.644	39 59 29.70232	-112 07 10.32419	604597.19	1826642.03
14657	7165978.35	1469969.83	2184194.569	448047.700	39 59 27.13820	-112 06 30.12307	604316.25	1829768.91
14658	7166138.81	1472110.08	2184243.478	448700.050	39 59 28.86702	-112 06 02.63702	0.00	0.00
14665	7158120.90	1467116.98	2181799.614	447178.150	39 58 09.28880	-112 07 06.08106	0.00	0.00
14666	7165955.23	1475070.56	2184187.522	449602.406	39 59 27.24747	-112 05 24.58220	0.00	0.00
14667	7166102.83	1477350.57	2184232.511	450297.354	39 59 28.85387	-112 04 55.29884	604440.52	1837149.60
14668	7165924.72	1479995.27	2184178.223	451103.460	39 59 27.26230	-112 04 21.30236	0.00	0.00
14669	7166129.78	1482651.10	2184240.725	451912.959	39 59 29.45562	-112 03 47.19427	604467.34	1842450.15
15662	7150185.14	1472180.52	2179380.789	448721.520	39 56 51.19928	-112 06 00.35660	588523.23	1831979.26
17746	7165903.25	1482647.62	2184171.879	451911.898	39 59 27.21653	-112 03 47.22070	0.00	0.00
17747	7165919.28	1480006.76	2184176.565	451106.963	39 59 27.20926	-112 04 21.15428	0.00	0.00
17748	7165944.96	1477342.67	2184184.392	450294.946	39 59 27.29312	-112 04 55.38715	0.00	0.00
17749	7165979.53	1472108.69	2184194.929	448699.626	39 59 27.29275	-112 06 02.64113	0.00	0.00
17751	7150187.97	1472179.22	2179381.652	448721.124	39 56 51.22716	-112 06 00.37353	588526.50	1831978.14
17752	7152827.77	1472221.06	2180186.265	448733.877	39 57 17.31956	-112 06 00.06367	591165.50	1832020.13

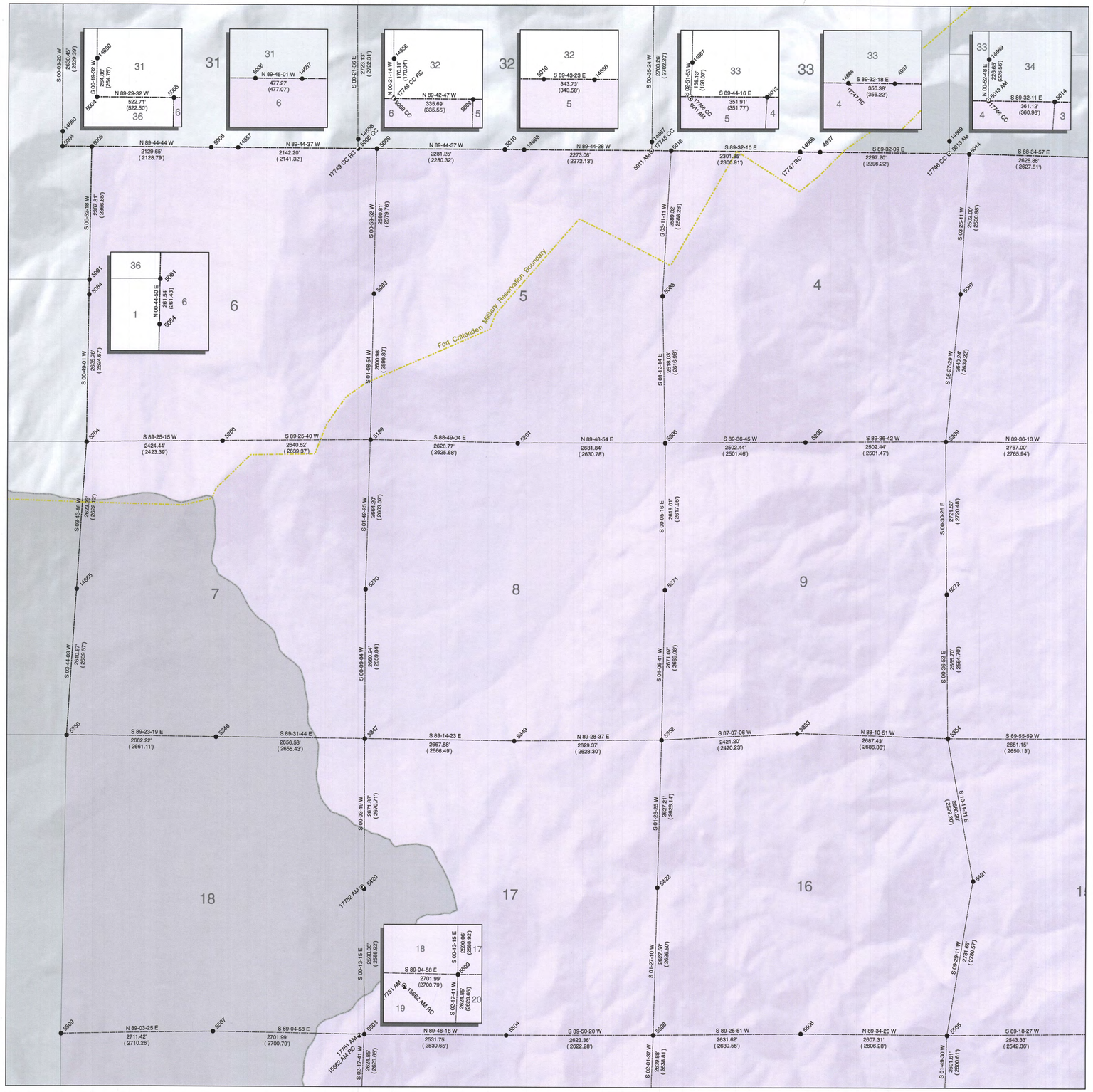

State Plane Coordinate & Dependent Resurvey

NW 1/4 of
Township 10 South, Range 2 West
Salt Lake Base & Meridian

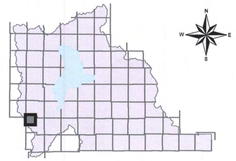

LEGEND

- Section Corner
- 1/4 Corner
- 1/16 Corner
- 1/64 or 1/256 Corner
- Closing Corner
- Meander Corner
- Reference Corner
- Witness Corner
- Amended Monument
- Angle Point
- Traverse Point
- Bench Mark
- HARN
- Triangulation Station
- Camp Williams Military Boundary
- County Boundary Monument
- Fort Crittenden Military Reservation
- Spanish Fork Indian Reservation
- US Forest Service Boundary
- Camp Williams Military Boundary
- Fort Crittenden Military Reservation
- US Forest Service Boundary
- Indian Reservation Boundary
- Township or Range Line
- Section Line
- Quarter Section Line
- Quarter/Quarter Section Line
- Unsurveyed NAD83
- Utah County Boundaries
- Utah Lake Meander Line

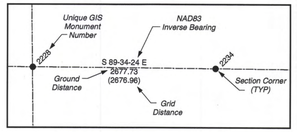

ALL BEARINGS AND DISTANCES SHOWN ARE BASED ON THE UTAH COORDINATE SYSTEM, 1983 CENTRAL ZONE.

THE MONUMENT NUMBERS LISTED ARE A UNIQUE G.I.S. NUMBER ASSIGNED TO EACH SURVEYED MONUMENT.

THE NAD83 NORTHINGS & EASTINGS LISTED WERE TRANSFERRED FROM N.G.S. HARN CONTROL STATIONS.

THE LATITUDES & LONGITUDES LISTED WERE CALCULATED FROM THE NAD83 NORTHINGS & EASTINGS THAT WERE TRANSFERRED FROM N.G.S. HARN CONTROL STATIONS.

THE NAD27 NORTHINGS & EASTINGS LISTED WERE TRANSFERED FROM UNITED STATES COAST AND GEODETIC SURVEY STATIONS; WILLIAMS, ELBERTA, AND LAKE MOUNTAIN No. 2.

SECTION TIES, ORIGINAL GENERAL LAND OFFICE OR BUREAU OF LAND MANAGEMENT SURVEY NOTES, TRAVERSES, CALCULATIONS, TIES TO TRAVERSE POINTS, GPS DATA, ETC. USED IN OBTAINING THIS INFORMATION ARE AVAILABLE IN THE UTAH COUNTY SURVEYOR'S OFFICE.

ALL SECTION CORNERS WERE ESTABLISHED AND VERIFIED PRIOR TO RESURVEY WORK ACCORDING TO THE RULES ESTABLISHED BY THE BUREAU OF LAND MANAGEMENT.

U.S. FOREST SERVICE BOUNDARY AS PER "STATUS AND ENCUMBRANCE MAPS" FURNISHED TO THE UTAH COUNTY SURVEY OFFICE IN THE YEAR 2000.

THE DATA SHOWN ON THIS PLAT WAS COMPILED FROM SURVEY DATA ACQUIRED USING HARN CONTROL POINTS PUBLISHED IN NAD83 STATE PLANE COORDINATES. THE GROUND DISTANCES SHOWN BETWEEN POINTS WERE CALCULATED BY APPLYING "COMBINED CONVERSION FACTORS" (COMMONLY CALLED GRID FACTORS) TO THE INVERSED DISTANCES BETWEEN THE STATE PLANE COORDINATES OF RESPECTIVE MONUMENT POINTS. BECAUSE GRID FACTORS ARE POTENTIALLY UNIQUE AT EACH POINT ON THE SURFACE OF THE EARTH, BASED ON LATITUDE AND ELEVATION, THE RESULTING ADJUSTMENTS FROM GRID TO GROUND WILL VARY FROM POINT TO POINT AROUND ANY GIVEN SECTION. THUS, A "PERFECT CLOSURE" AROUND A SECTION CAN NOT BE OBTAINED USING THE PUBLISHED GROUND DISTANCES.

UTAH COUNTY ASSUMES NO LIABILITY FOR DIRECT, INDIRECT, SPECIAL, OR CONSEQUENTIAL DAMAGES RESULTING FROM THE USE OR MISUSE OF THIS PLAT OR ANY INFORMATION CONTAINED HERON.

Utah County
HEART of UTAH

Gary Ratcliffe, Utah County Surveyor
2855 South State Street
Provo, Utah 84606
(801) 851-8669

Document Path: H:\Survey\ResurveyPlats\US Survey Feet\T10SR2W-NW.mxd
Date Saved: 2/5/2020 5:20:24 PM