NE 1/4 of T 10 S, R 2 W

GIS Monument Numbers	NAD 83 Northings US Survey Feet	NAD 83 Eastings US Survey Feet	NAD 83 Northings Meters	NAD 83 Eastings Meters	NAD 83 Latitudes	NAD 83 Longitudes	NAD 27 Northings	NAD 27 Eastings
5013	7165908.97	1482647.71	2184173.422	451911.926	39 59 27.27305	-112 03 47.22004	604246.53	1842466.75
5014	7165900.33	1483008.57	2184170.789	452021.916	39 59 27.21011	-112 03 42.58264	604237.88	1842807.62
5016	7165768.42	1488255.20	2184130.583	453621.092	39 59 26.22675	-112 02 35.15851	604105.85	1844054.24
5087	7163403.80	1482859.39	2183409.845	451976.446	39 59 02.52730	-112 03 44.29777	0.00	0.00
5117	7162358.58	1488022.42	2183091.261	453550.141	39 58 52.51279	-112 02 37.88314	600695.88	1847821.35
5119	7162350.41	1491018.24	2183088.771	454463.268	39 58 52.61031	-112 01 59.39462	600687.14	1850817.38
5120	7162329.49	1493660.11	2183082.395	455268.512	39 58 52.55780	-112 01 25.45250	600665.73	1853459.42
5126	7162272.38	1496305.41	2183064.988	456074.801	39 58 52.14506	-112 00 51.46351	600608.12	1856104.90
5127	7162271.10	1496412.32	2183064.597	456107.387	39 58 52.13848	-112 00 50.09002	600607.50	1856211.76
5132	7162233.59	1499036.29	2183053.164	456907.175	39 58 51.91541	-112 00 16.37666	600570.39	1858835.34
5136	7162188.19	1501680.09	2183039.326	457713.007	39 58 51.61273	-111 59 42.40805	600525.20	1861478.87
5205	7160740.81	1487914.33	2182598.164	453517.195	39 58 36.51758	-112 02 39.14530	0.00	0.00
5207	7160757.42	1485374.23	2182603.227	452742.971	39 58 36.52773	-112 03 11.77759	0.00	0.00
5209	7160776.55	1482608.36	2182609.058	451899.932	39 58 36.54619	-112 03 47.31040	0.00	0.00
5234	7159497.62	1501732.44	2182219.239	457728.963	39 58 25.02417	-111 59 41.54422	597834.65	1861531.21
5272	7158056.18	1482632.45	2181779.887	451907.275	39 58 09.66183	-112 03 46.78096	0.00	0.00
5319	7156687.26	1496498.37	2181362.640	456133.615	39 57 56.95720	-112 00 48.57262	0.00	0.00
5321	7156736.79	1499119.07	2181377.736	456932.406	39 57 57.59406	-112 00 14.91509	0.00	0.00
5325	7156808.13	1501784.14	2181399.481	457744.721	39 57 58.44619	-111 59 40.68903	595145.23	1861582.86
5326	7156690.63	1487910.62	2181363.667	453516.064	39 57 56.48870	-112 02 38.87643	0.00	0.00
5344	7155497.76	1487960.93	2181000.079	453531.399	39 57 44.70236	-112 02 38.13706	0.00	0.00
5346	7155494.73	1485310.08	2180999.156	452723.418	39 57 44.51171	-112 03 12.18340	0.00	0.00
5354	7155491.63	1482659.95	2180998.211	451915.657	39 57 44.31763	-112 03 46.22044	593829.19	1842458.75
5379	7154082.17	1496455.74	2180568.607	456148.054	39 57 31.21321	-112 00 47.77217	0.00	0.00
5382	7154118.38	1501836.45	2180579.643	457760.665	39 57 31.86563	-111 59 39.82617	592455.49	1861635.09
5419	7152899.24	1487891.93	2180208.049	453510.367	39 57 19.01650	-112 02 38.82025	0.00	0.00
5421	7152953.53	1483118.54	2180224.596	452055.435	39 57 19.26158	-112 03 40.12596	0.00	0.00
5474	7151477.09	1496592.96	2179774.577	456162.447	39 57 05.46927	-112 00 46.97382	0.00	0.00
5478	7151352.34	1487857.08	2179736.553	453499.745	39 57 03.72606	-112 02 39.14693	0.00	0.00
5479	7151482.75	1499214.70	2179776.302	456961.554	39 57 05.67249	-112 00 13.30674	0.00	0.00
5483	7151428.83	1501888.21	2179759.867	457776.442	39 57 05.28697	-111 59 38.97058	589765.93	1861686.72
5501	7150262.64	1487833.51	2179404.411	453492.236	39 56 52.95483	-112 02 39.37729	0.00	0.00
5502	7150241.71	1485202.44	2179398.032	452690.609	39 56 52.58843	-112 03 13.14826	0.00	0.00
5505	7150210.98	1482660.27	2179388.665	451915.754	39 56 52.12793	-112 03 45.78963	588548.62	1842458.76
5534	7148803.05	1496575.25	2178959.528	456157.049	39 56 39.04006	-112 00 47.00427	0.00	0.00
5536	7148862.69	1501879.42	2178977.706	457773.763	39 56 39.92466	-111 59 38.90140	587199.81	1861677.83
5574	7147656.49	1487746.85	2178610.055	453466.147	39 56 27.19248	-112 02 40.27352	0.00	0.00
5576	7147611.69	1482577.45	2178596.400	451890.511	39 56 26.43341	-112 03 46.64303	0.00	0.00
5628	7146125.35	1487696.47	2178143.363	453450.791	39 56 12.05681	-112 02 40.80066	0.00	0.00
5629	7146177.45	1496656.11	2178159.243	456181.695	39 56 13.09515	-112 00 45.77275	0.00	0.00
5633	7146200.54	1499287.43	2178166.281	456983.723	39 56 13.47106	-112 00 11.99105	0.00	0.00
5634	7146223.69	1501918.74	2178173.337	457785.748	39 56 13.84484	-111 59 38.20938	584560.84	1861717.16
14669	7166129.78	1482651.10	2184240.725	451912.959	39 59 29.45562	-112 03 47.19427	604467.34	1842450.15
14670	7165835.33	1485635.58	2184150.977	452822.630	39 59 26.72946	-112 03 08.82314	604172.82	1845434.62
14671	7164998.24	1488202.25	2183895.831	453604.953	39 59 18.61178	-112 02 35.77879	603335.64	1848001.26
14672	7163251.77	1488082.32	2183363.506	453568.398	39 59 01.34390	-112 02 37.18332	601589.10	1847881.28
14673	7162357.69	1488379.35	2183090.990	453658.933	39 58 52.52539	-112 02 33.29755	600694.92	1848178.30
14674	7158161.61	1487848.56	2181812.022	453497.148	39 58 11.02294	-112 02 39.78854	0.00	0.00
14678	7159524.62	1487883.33	2182227.469	453507.746	39 58 24.49591	-112 02 39.44846	0.00	0.00
14680	7154021.50	1487921.74	2180550.114	453519.453	39 57 30.10983	-112 02 38.52508	0.00	0.00
14681	7156688.26	1493961.55	2181362.944	453360.391	39 57 56.82188	-112 01 21.15639	0.00	0.00
14682	7151463.58	1493977.88	2179770.459	453365.369	39 57 05.18615	-112 01 20.55472	0.00	0.00
14683	7148738.79	1487782.38	2178939.941	453476.976	39 56 37.89125	-112 02 39.90191	0.00	0.00
14684	7146162.70	1494114.34	2178154.747	455406.962	39 56 12.80410	-112 01 18.40524	0.00	0.00
15738	7162331.71	1493825.31	2183083.071	455318.865	39 58 52.58925	-112 01 23.33023	600667.91	1853624.94
17082	7159465.27	1496455.55	2182209.379	456120.564	39 58 24.41041	-112 00 49.32755	0.00	0.00
17743	7156640.60	1496786.94	2181348.418	456221.572	39 57 56.51241	-112 00 44.86270	0.00	0.00
17744	7156690.62	1487873.14	2181363.664	453504.640	39 57 56.48635	-112 02 39.35784	0.00	0.00
17745	7159585.20	1487910.97	2182245.933	453516.171	39 58 25.09629	-112 02 39.09814	0.00	0.00
17746	7165903.25	1482647.62	2184171.679	451911.898	39 59 27.21653	-112 03 47.22070	0.00	0.00
17750	7151352.19	1487848.86	2179736.507	453497.240	39 57 03.72408	-112 02 39.25247	0.00	0.00

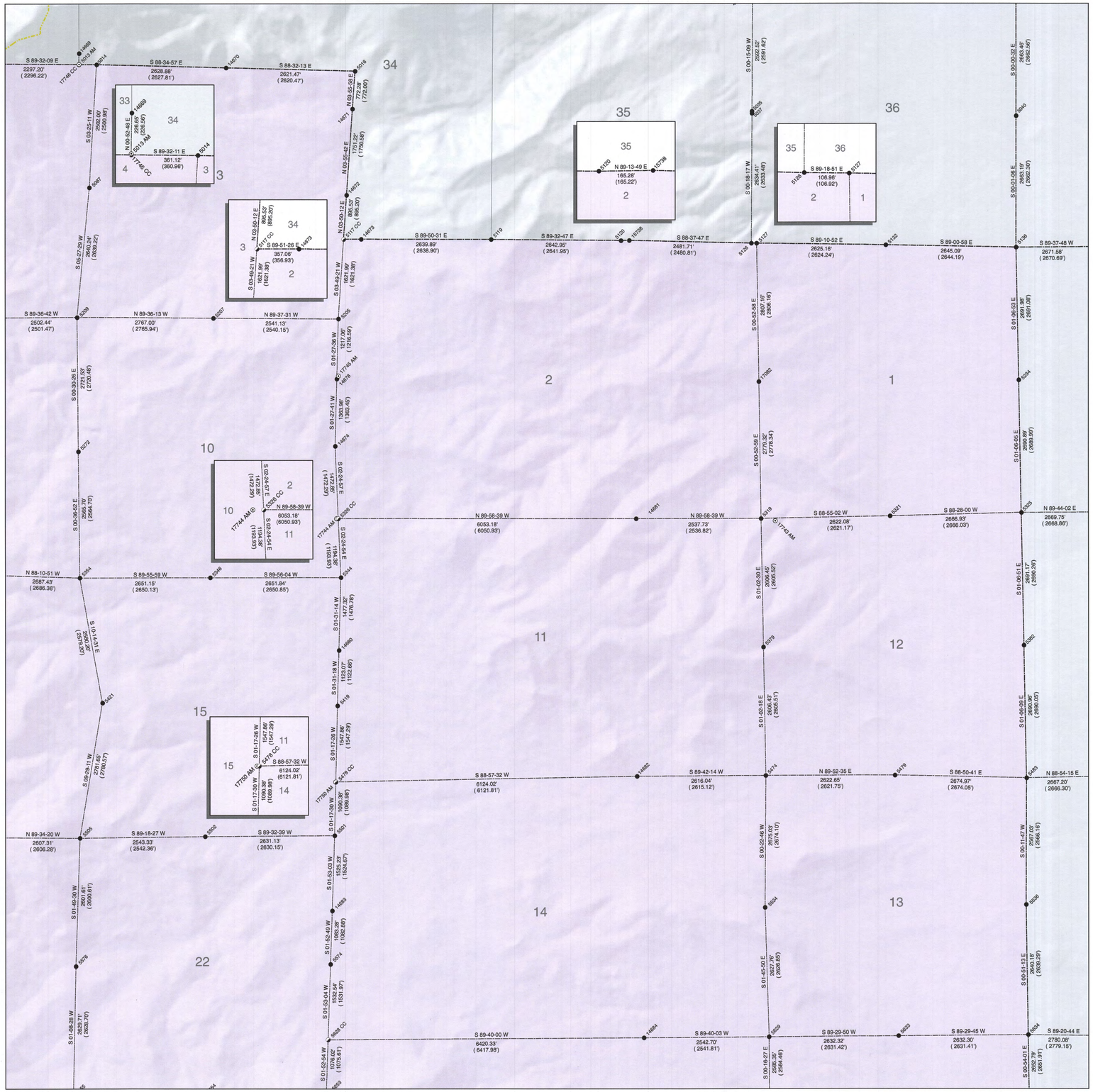

State Plane Coordinate & Dependent Resurvey

NE 1/4 of
Township 10 South, Range 2 West
Salt Lake Base & Meridian

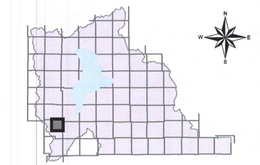

LEGEND

- Section Corner
- 1/4 Corner
- 1/16 Corner
- 1/64 or 1/256 Corner
- Closing Corner
- Meander Corner
- Reference Corner
- Witness Corner
- Amended Monument
- Angle Point
- Traverse Point
- Bench Mark
- HARN
- Triangulation Station
- Camp Williams Military Boundary
- County Boundary Monument
- Fort Crittenden Military Reservation
- Spanish Fork Indian Reservation
- US Forest Service Boundary
- Camp Williams Military Boundary
- Fort Crittenden Military Reservation
- US Forest Service Boundary
- Indian Reservation Boundary
- Township or Range Line
- Section Line
- Quarter Section Line
- Quarter/Quarter Section Line
- Unsurveyed NAD83
- Utah County Boundaries
- Utah Lake Meander Line

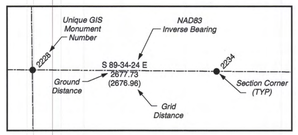

ALL BEARINGS AND DISTANCES SHOWN ARE BASED ON THE UTAH COORDINATE SYSTEM, 1983 CENTRAL ZONE.

THE MONUMENT NUMBERS LISTED ARE A UNIQUE G.I.S. NUMBER ASSIGNED TO EACH SURVEYED MONUMENT.

THE NAD83 NORTHINGS & EASTINGS LISTED WERE TRANSFERRED FROM N.G.S. HARN CONTROL STATIONS.

THE LATITUDES & LONGITUDES LISTED WERE CALCULATED FROM THE NAD83 NORTHINGS & EASTINGS THAT WERE TRANSFERRED FROM N.G.S. HARN CONTROL STATIONS.

THE NAD27 NORTHINGS & EASTINGS LISTED WERE TRANSFERED FROM UNITED STATES COAST AND GEODETIC SURVEY STATIONS; WILLIAMS, ELBERTA, AND LAKE MOUNTAIN No. 2.

SECTION TIES, ORIGINAL GENERAL LAND OFFICE OR BUREAU OF LAND MANAGEMENT SURVEY NOTES, TRAVERSES, CALCULATIONS, TIES TO TRAVERSE POINTS, GPS DATA, ETC. USED IN OBTAINING THIS INFORMATION ARE AVAILABLE IN THE UTAH COUNTY SURVEYOR'S OFFICE.

ALL SECTION CORNERS WERE ESTABLISHED AND VERIFIED PRIOR TO RESURVEY WORK ACCORDING TO THE RULES ESTABLISHED BY THE BUREAU OF LAND MANAGEMENT.

U.S. FOREST SERVICE BOUNDARY AS PER "STATUS AND ENCUMBRANCE MAPS" FURNISHED TO THE UTAH COUNTY SURVEY OFFICE IN THE YEAR 2000.

THE DATA SHOWN ON THIS PLAT WAS COMPILED FROM SURVEY DATA ACQUIRED USING HARN CONTROL POINTS PUBLISHED IN NAD83 STATE PLANE COORDINATES. THE GROUND DISTANCES SHOWN BETWEEN POINTS WERE CALCULATED BY APPLYING "COMBINED CONVERSION FACTORS" (COMMONLY CALLED GRID FACTORS) TO THE INVERSED DISTANCES BETWEEN THE STATE PLANE COORDINATES OF RESPECTIVE MONUMENT POINTS. BECAUSE GRID FACTORS ARE POTENTIALLY UNIQUE AT EACH POINT ON THE SURFACE OF THE EARTH, BASED ON LATITUDE AND ELEVATION, THE RESULTING ADJUSTMENTS FROM GRID TO GROUND WILL VARY FROM POINT TO POINT AROUND ANY GIVEN SECTION. THUS, A "PERFECT CLOSURE" AROUND A SECTION CAN NOT BE OBTAINED USING THE PUBLISHED GROUND DISTANCES.

UTAH COUNTY ASSUMES NO LIABILITY FOR DIRECT, INDIRECT, SPECIAL, OR CONSEQUENTIAL DAMAGES RESULTING FROM THE USE OR MISUSE OF THIS PLAT OR ANY INFORMATION CONTAINED HERON.

Utah County
HEART of UTAH

COUNTY OF UTAH SURVEY STATE OF UTAH

Gary Ratcliffe, Utah County Surveyor
2855 South State Street
Provo, Utah 84606
(801) 851-8669