T 10 S, R 2 W

GIS Monument Numbers	NAD 83 Northings US Survey Feet	NAD 83 Eastings US Survey Feet	NAD 83 Northings Meters	NAD 83 Eastings Meters	NAD 83 Latitudes	NAD 83 Longitudes	NAD 27 Northings	NAD 27 Eastings
4937	7165921.85	1480351.48	2184177.348	451212.033	39 59 27.25644	-112 04 16.72520	0.00	0.00
5004	7165994.51	1466841.51	2184199.495	447094.186	39 59 27.08573	- 112 07 10.31997	604332.46	1826640.55
5005	7165989.88	1467363.99	2184198.084	447253.439	39 59 27.07563	- 112 07 03.60620	604327.85	1827163.08
5006	7165980.43	1469492.76	2184195.203	447902.289	39 59 27.12665	-112 06 36.25307	0.00	0.00
5008	7165968.77	1472111.13	2184191.649	448700.370	39 59 27.18657	-112 06 02.60885	0.00	0.00
5009	7165967.09	1472446.68	2184191.137	448802.646	39 59 27.19222	-112 05 58.29725	0.00	0.00
5010	7165956.89	1474726.98	2184188.028	449497.682	39 59 27.24145	-112 05 28.99698	0.00	0.00
5011	7165935.07	1477342.36	2184181.378	450294.852	39 59 27.19536	- 112 04 55.39034	604272.78	1837141.42
5012	7165943.35	1477694.44	2184183.901	450402.166	39 59 27.29982	- 112 04 50.86710	604281.05	1837493.50
5013	7165908.97	1482647.71	2184173.422	451911.926	39 59 27.27305	- 112 03 47.22004	604246.53	1842446.75
5014	7165900.33	1483008.57	2184170.789	452021.916	39 59 27.21011	- 112 03 42.58264	604237.88	1842807.62
5016	7165768.42	1488255.20	2184130.583	453621.092	39 59 26.22675	-112 02 35.15851	604105.85	1848054.24
5081	7163623.30	1467327.98	2183476.749	447242.463	39 59 03.68407	-112 07 03.85893	0.00	0.00
5083	7163387.72	1472401.76	2183404.944	448788.954	39 59 01.69705	-112 05 58.65224	0.00	0.00
5084	7163361.89	1467324.57	2183397.071	447241.423	39 59 01.10029	-112 07 03.87954	0.00	0.00
5086	7163359.07	1477550.57	2183396.211	450358.314	39 59 01.74982	-112 04 52.49993	0.00	0.00
5087	7163403.80	1482859.39	2183409.845	451976.446	39 59 02.52730	-112 03 44.29777	0.00	0.00
5117	7162358.58	1488022.42	2183091.261	453550.141	39 58 52.51279	- 112 02 37.88314	600695.88	1847821.35
5119	7162350.41	1491018.24	2183088.771	454463.268	39 58 52.61031	- 112 01 59.39462	600687.14	1850817.38
5120	7162329.49	1493660.11	2183082.395	455268.512	39 58 52.55780	- 112 01 25.45250	600665.73	1853459.42
5126	7162272.38	1496305.41	2183064.988	456074.801	39 58 52.14506	- 112 00 51.46351	600608.12	1856104.90
5127	7162271.10	1496412.32	2183064.597	456107.387	39 58 52.13848	- 112 00 50.09002	600607.50	1856211.76
5132	7162233.59	1499036.29	2183053.164	456907.175	39 58 51.91541	-112 00 16.37666	600570.39	1858835.34
5136	7162188.19	1501680.09	2183039.326	457713.007	39 58 51.61273	-111 59 42.40805	600525.20	1861478.87
5199	7160788.35	1472349.66	2182612.654	448773.074	39 58 36.00371	-112 05 59.09767	599126.21	1832148.53
5200	7160761.99	1469710.42	2182604.620	447968.632	39 58 35.56692	-112 06 32.99971	0.00	0.00
5201	7160734.17	1474974.78	2182596.140	449573.212	39 58 35.64085	-112 05 25.37007	0.00	0.00
5204	7160737.49	1467287.15	2182597.152	447230.018	39 58 35.16051	-112 07 04.12740	0.00	0.00
5205	7160740.81	1487914.33	2182598.164	453517.195	39 58 36.51758	-112 02 39.14530	0.00	0.00
5206	7160742.67	1477605.55	2182598.731	450375.072	39 58 35.89511	-112 04 51.57522	599080.40	1837404.48
5207	7160757.42	1485374.23	2182603.227	452742.971	39 58 36.52773	-112 03 11.77759	0.00	0.00
5208	7160759.59	1480106.95	2182603.888	451137.501	39 58 36.22169	-112 04 19.44292	0.00	0.00
5209	7160776.55	1482608.36	2182609.058	451899.932	39 58 36.54619	-112 03 47.31040	0.00	0.00
5234	7159497.62	1501732.44	2182219.239	457728.963	39 58 25.02417	-111 59 41.54422	597834.65	1861531.21
5270	7158126.46	1472270.34	2181801.309	448748.897	39 58 09.69063	-112 05 59.88726	0.00	0.00
5271	7158124.72	1477609.56	2181800.778	450376.295	39 58 10.02178	-112 04 51.30528	596462.43	1837408.47
5272	7158056.18	1482632.45	2181779.887	451907.275	39 58 09.66183	-112 03 46.78096	0.00	0.00
5319	7156687.26	1496498.37	2181362.640	456133.615	39 57 56.95720	-112 00 48.57262	0.00	0.00
5321	7156736.79	1499119.07	2181377.736	456932.406	39 57 57.59406	-112 00 14.91509	0.00	0.00
5325	7156808.13	1501784.14	2181399.481	457744.721	39 57 58.44619	-111 59 40.68903	595145.23	1861582.86
5326	7156690.63	1487910.62	2181363.667	453516.064	39 57 56.48870	-112 02 38.87643	0.00	0.00
5344	7155497.76	1487960.93	2181000.079	453531.399	39 57 44.70236	-112 02 38.13706	0.00	0.00
5346	7155494.73	1485310.08	2180999.156	452723.418	39 57 44.51171	-112 03 12.18340	0.00	0.00
5347	7155466.33	1472263.33	2180990.591	448746.760	39 57 43.40266	-112 05 59.74814	593804.50	1832062.13
5348	7155488.47	1469607.99	2180997.248	447937.411	39 57 43.44109	-112 06 33.85398	0.00	0.00
5349	7155431.25	1474929.58	2180979.807	449559.435	39 57 43.22834	-112 05 25.50104	593769.01	1834728.37
5350	7155516.87	1466947.03	2181005.904	447126.349	39 57 43.54120	-112 07 08.03259	593854.85	1826745.83
5352	7155455.24	1477557.77	2180987.119	450360.509	39 57 43.63554	-112 04 51.74776	593792.95	1837356.34
5353	7155576.91	1479974.94	2181024.204	451097.264	39 57 44.99206	-112 04 20.71266	593914.48	1839773.81
5354	7155491.63	1482659.95	2180998.211	451915.657	39 57 44.31763	-112 03 46.22044	593829.19	1842458.75
5379	7154082.17	1496545.74	2180568.607	456148.054	39 57 31.21321	-112 00 47.77217	0.00	0.00
5382	7154118.38	1501836.45	2180579.643	457760.665	39 57 31.86563	-111 59 39.82617	592455.49	1861635.09
5419	7152899.24	1487891.93	2180208.049	453510.367	39 57 19.01650	-112 02 38.82025	0.00	0.00
5420	7152795.92	1472260.76	2180176.557	448745.977	39 57 17.00741	-112 05 59.55109	0.00	0.00
5421	7152953.53	1483118.54	2180224.596	452055.435	39 57 19.26158	-112 03 40.12596	0.00	0.00
5422	7152829.97	1477490.23	2180186.935	450339.923	39 57 17.68518	-112 04 52.39611	591167.45	1837289.28
5474	7151477.09	1496592.96	2179774.577	456162.447	39 57 05.46927	-112 00 46.97382	0.00	0.00
5478	7151352.34	1487857.08	2179736.553	453499.745	39 57 03.72606	-112 02 39.14693	0.00	0.00
5479	7151482.75	1499214.70	2179776.302	456961.554	39 57 05.67249	-112 00 13.30674	0.00	0.00
5483	7151428.83	1501888.21	2179759.867	457776.442	39 57 05.28697	-111 59 38.97058	589765.93	1861686.72
5501	7150262.64	1487832.51	2179404.411	453492.256	39 56 52.95483	-112 02 39.37729	0.00	0.00
5502	7150241.71	1485202.44	2179398.032	452690.609	39 56 52.58843	-112 03 13.14826	0.00	0.00
5503	7150207.02	1472270.74	2179387.458	448749.019	39 56 51.42150	-112 05 59.19998	0.00	0.00
5504	7150196.93	1474801.37	2179384.383	449520.357	39 56 51.48824	-112 05 26.70368	588534.23	1834600.18
5505	7150210.98	1482660.27	2179388.665	451915.754	39 56 52.12793	-112 03 45.78963	588548.62	1842458.76
5506	7150230.44	1480054.06	2179394.597	451121.380	39 56 52.15686	-112 04 19.25732	588568.18	1839852.89
5507	7150250.25	1469570.30	2179400.635	447925.923	39 56 51.66835	-112 06 33.87966	588588.63	1829369.04
5508	7150204.31	1477423.64	2179386.632	450319.626	39 56 51.73099	-112 04 53.03209	588541.95	1837222.21
5509	7150205.64	1466860.41	2179387.038	447099.947	39 56 51.04353	-112 07 08.67295	588543.63	1826659.11
5534	7148803.05	1496575.25	2178959.528	456157.049	39 56 39.04006	-112 00 47.00427	0.00	0.00
5536	7148862.69	1501879.42	2178977.706	457773.763	39 56 39.92466	-111 59 38.90140	587199.81	1861677.83
5574	7147656.49	1487746.85	2178610.055	453466.147	39 56 27.19248	-112 02 40.27352	0.00	0.00
5575	7147585.47	1472165.69	2178588.408	448717.000	39 56 25.50524	-112 06 00.32306	0.00	0.00
5576	7147611.69	1482577.45	2178596.400	451890.511	39 56 26.43341	-112 03 46.64303	0.00	0.00
5577	7147567.15	1477330.31	2178582.825	450291.179	39 56 25.66139	-112 04 54.01031	585904.98	1837128.89
5628	7146125.35	1487696.47	2178143.363	453450.791	39 56 12.05681	-112 02 40.80066	0.00	0.00
5629	7146177.45	1496656.11	2178159.243	456181.695	39 56 13.09515	-112 00 45.77275	0.00	0.00
5633	7146200.54	1499287.43	2178166.281	456983.723	39 56 13.47106	-112 00 11.99105	0.00	0.00
5634	7146223.69	1501918.74	2178173.337	457785.748	39 56 13.84484	-111 59 38.20938	584560.84	1861717.16
5653	7145050.32	1487661.15	2177815.693	453440.025	39 56 01.42989	-112 02 41.17006	0.00	0.00
5654	7144984.46	1485115.41	2177795.619	452664.082	39 56 00.62446	-112 03 13.84779	0.00	0.00
5655	7144983.51	1482525.10	2177795.329	451874.554	39 56 00.45523	-112 03 47.10274	0.00	0.00
5656	7144963.83	1472060.58	2177789.331	448684.962	39 55 59.58805	-112 06 01.44667	0.00	0.00
5657	7144945.15	1479871.05	2177783.637	451065.598	39 55 59.90958	-112 04 21.17289	0.00	0.00
5658	7144944.24	1474671.58	2177783.360	449480.797	39 55 59.56632	-112 05 27.92455	0.00	0.00
5659	7144924.57	1477282.58	2177777.365	450276.631	39 55 59.54111	-112 04 54.40244	0.00	0.00
5661	7144899.25	1466838.58	2177769.647	447093.293	39 55 58.59797	-112 07 08.48168	0.00	0.00
5684	7143593.02	1496668.48	2177371.507	456185.465	39 55 47.55321	-112 00 45.42376	0.00	0.00
5687	7143572.11	1501960.41	2177365.134	457798.449	39 55 47.64078	-111 59 37.48646	581909.33	1861758.81
5726	7142444.15	1487575.41	2177021.331	453413.892	39 55 35.66726	-112 02 42.06694	0.00	0.00
5727	7142283.71	1482488.55	2176972.429	451863.414	39 55 33.77015	-112 03 47.35375	0.00	0.00
5728	7142342.34	1472083.65	2176990.299	448691.994	39 55 33.68080	-112 06 00.92463	0.00	0.00
5729	7142359.11	1477244.00	2176995.411	450264.872	39 55 34.18357	-112 04 54.68348	0.00	0.00
5771	7140913.03	1487525.09	2176554.645	453398.554	39 55 20.53175	-112 02 42.59310	0.00	0.00
5774	7140917.91	1496730.63	2176556.132	456204.408	39 55 21.11783	-112 00 44.42918	0.00	0.00
5777	7140922.24	1499367.95	2176557.452	457008.265	39 55 21.30856	-112 00 10.57620	0.00	0.00
5778	7140926.79	1502004.98	2176558.839	457812.034	39 55 21.49871	-111 59 36.72690	579263.97	1861803.24
5782	7140779.68	1494116.82	2176514.000	455407.718	39 55 19.60234	-112 01 17.97032	0.00	0.00
5801	7139644.05	1482483.89	2176167.859	451862.024	39 55 07.68140	-112 03 47.19895	0.00	0.00
5802	7139741.02	1484986.84	2176197.415	452624.894	39 55 08.79428	-112 03 15.08131	0.00	0.00
5803	7139838.00	1487489.74	2176226.975	453387.780	39 55 09.90480	-112 02 42.96273	0.00	0.00
5804	7139743.71	1479880.27	2176198.235	451068.408	39 55 08.50302	-112 04 20.62717	0.00	0.00
5805	7139756.76	1477262.90	2176202.213	450270.632	39 55 08.46510	-112 04 54.22359	0.00	0.00
5807	7139682.21	1472060.62	2176179.490	448684.974	39 55 07.38857	-112 06 00.99108	0.00	0.00
5809	7139639.35	1466743.05	2176166.426	447064.176	39 55 06.60669	-112 07 09.24060	0.00	0.00
5832	7138279.69	1496796.19	2175752.001	456224.391	39 54 55.04720	-112 00 43.39377	0.00	0.00
5833	7138273.89	1502048.87	2175750.233	457825.411	39 54 55.28164	-111 59 35.97569	576611.17	1861847.05
5873	7137111.10	1482427.96	2175395.814	451844.946	39 54 42.64405	-112 03 47.71339	0.00	0.00
5874	7137108.85	1477246.08	2175395.128	450265.506	39 54 42.29401	-112 04 54.21843	575446.51	1837044.14
5908	7135641.08	1487598.51	2174947.751	453420.933	39 54 28.43194	-112 02 41.23848	0.00	0.00
5918	7135658.88	1496864.01	2174953.177	456245.063	39 54 29.14873	-112 00 42.33084	0.00	0.00
5919	7135641.97	1499478.60	2174948.022	457041.991	39 54 29.12810	-112 00 08.77512	0.00	0.00
5920	7135624.73	1502093.23	2174942.768	457838.932	39 54 29.10153	-111 59 35.21887	573961.94	1861891.16
5946	7134550.71	1487626.75	2174615.406	453429.540	39 54 17.65718	-112 02 40.79085	0.00	0.00
5948	7134616.05	1484988.34	2174635.321	452625.351	39 54 18.14279	-112 03 14.65455	0.00	0.00
5949	7134578.14	1482371.97	2174623.766	451827.880	39 54 17.60658	-112 03 48.22721	0.00	0.00
5951	7134525.48	1479803.04	2174607.716	451044.869	39 54 16.92490	-112 04 21.18971	0.00	0.00
5954	7134413.42	1474622.39	2174573.560	449465.803	39 54 15.48433	-112 05 27.66271	0.00	0.00
5955	7134359.42	1471986.53	2174557.100	448662.392	39 54 14.77713	-112 06 01.48344	572697.29	1831784.78
5956	7134315.18	1469370.71	2174543.616	447865.088	39 54 14.16500	-112 06 35.04766	0.00	0.00
5957	7134277.44	1466790.00	2174532.113	447078.486	39 54 13.61682	-112 07 08.16173	572615.55	1826588.55
5979	7132980.34	1502140.59	2174136.756	457853.368	39 54 02.96868	-111 59 34.42406	571317.54	1861938.31
5981	7133031.50	1496916.10	2174152.350	456260.940	39 54 03.18439	-112 00 41.46951	0.00	0.00
6146	7130331.06	1502186.66	2173329.254	457867.410	39 53 36.78740	-111 59 33.64562	568668.27	1861984.15
6154	7130375.24	1499559.12	2173342.720	457066.534	39 53 37.07964	-112 00 07.36238	0.00	0.00
6155	7130404.14	1496968.08	2173351.529	456276.783	39 53 37.22021	-112 00 40.60976	0.00	0.00
6161	7129891.43	1487627.01	2173195.254	453429.623	39 53 31.60801	-112 02 40.42335	0.00	0.00
14650	7166259.26	1466843.01	2184280.191	447094.644	39 59 29.70232	- 112 07 10.32419	604597.19	1826642.03
14657	7165978.35	1469969.83	2184194.569	448047.700	39 59 27.13820	- 112 06 30.12307	604316.25	1829768.91
14658	7166138.81	1472110.08	2184243.478	448700.050	39 59 28.86702	-112 06 02.63702	0.00	0.00
14665	7158120.90	1467116.98	2181799.614	447178.150	39 58 09.28880	-112 07 06.08106	0.00	0.00
14666	7165955.23	1475070.56	2184187.522	449602.406	39 59 27.24747	-112 05 24.58220	0.00	0.00
14667	7166102.83	1477350.57	2184232.511	450297.354	39 59 28.85387	- 112 04 55.29884	604440.52	1837149.60
14668	7165924.72	1479995.27	2184178.223	451103.460	39 59 27.26230	- 112 04 21.30236	0.00	0.00
14669	7166129.78	1482651.10	2184240.725	451912.959	39 59 29.45562	- 112 03 47.19427	604467.34	1842450.15
14670	7165835.33	1485635.58	2184150.977	452822.630	39 59 26.72946	- 112 03 08.82314	604172.82	1845434.62
14671	7164998.24	1488202.25	2183895.831	453604.953	39 59 18.61178	-112 02 35.77879	603335.64	1848001.26
14672	7163251.77	1488082.32	2183363.506	453568.398	39 59 01.34390	-112 02 37.18332	601589.10	1847881.28
14673	7162357.69	1488379.35	2183090.990	453658.933	39 58 52.52539	-112 02 33.29755	600694.92	1848178.30
14674	7158161.61	1487848.56	2181812.022	453497.148	39 58 11.02294	-112 02 39.78854	0.00	0.00
14678	7159524.62	1487883.33	2182227.469	453507.746	39 58 24.49591	-112 02 39.44846	0.00	0.00
14680	7154021.50	1487921.74	2180550.114	453519.453	39 57 30.10983	-112 02 38.52508	0.00	0.00
14681	7156688.26	1493961.55	2181362.944	455360.391	39 57 56.82188	-112 01 21.15639	0.00	0.00
14682	7151463.58	1493977.88	2179770.459	455365.369	39 57 05.18615	-112 01 20.55472	0.00	0.00
14683	7148738.79	1487782.38	2178939.941	453476.976	39 56 37.89125	-112 02 39.90191	0.00	0.00
14684	7146162.70	1494114.34	2178154.747	455406.962	39 56 12.80410	-112 01 18.40524	0.00	0.00
14685	7143519.21	1487610.75	2177349.010	453424.663	39 55 46.29450	-112 02 41.69736	0.00	0.00
14686	7137052.62	1472023.18	2175377.989	448673.563	39 54 41.39718	-112 06 01.24510	0.00	0.00
14687	7138277.06	1487530.20	2175751.199	453400.112	39 54 54.48001	-112 02 42.32130	0.00	0.00
14688	7137194.23	1487558.30	2175421.152	453408.677	39 54 43.77977	-112 02 41.87596	0.00	0.00
14689	7135544.14	1494262.11	2174918.204	455452.002	39 54 27.86625	-112 01 15.71387	0.00	0.00
14690	7132766.33	1487626.91	2174071.526	453429.589	39 54 00.02159	-112 02 40.64936	0.00	0.00
14692	7134467.24	1477223.42	2174589.964	450258.599	39 54 16.18478	-112 04 54.28875	572805.00	1837021.68
14695	7130261.62	1494365.83	2173308.088	455483.616	39 53 35.66328	-112 01 13.98822	0.00	0.00
15662	7150185.14	1472180.52	2179380.789	448721.520	39 56 51.19928	-112 06 00.35660	588523.23	1831979.26
15738	7162331.71	1493825.31	2183083.071	455318.865	39 58 52.58925	- 112 01 23.33023	600667.91	1853624.94
17078	7134278.63	1466755.32	2174532.476	447067.916	39 54 13.62620	-112 07 08.60687	0.00	0.00
17082	7159465.27	1496455.55	2182209.379	456120.564	39 58 24.41041	-112 00 49.32755	0.00	0.00
17743	7156640.60	1496786.94	2181348.418	456221.572	39 57 56.51241	-112 00 44.86270	0.00	0.00
17744	7156690.62	1487873.14	2181363.664	453504.640	39 57 56.48635	-112 02 39.35784	0.00	0.00
17745	7159585.20	1487910.97	2182245.933	453516.171	39 58 25.09629	-112 02 39.09814	0.00	0.00
17746	7165903.25	1482647.62	2184171.679	451911.898	39 59 27.21653	-112 03 47.22070	0.00	0.00
17747	7165919.28	1480006.76	2184176.565	451106.963	39 59 27.20926	-112 04 21.15428	0.00	0.00
17748	7165944.96	1477342.67	2184184.392	450294.946	39 59 27.29312	-112 04 55.38715	0.00	0.00
17749	7165979.53	1472108.69	2184194.929	448699.626	39 59 27.29275	-112 06 02.64113	0.00	0.00
17750	7151352.19	1487848.86	2179736.507	453497.240	39 57 03.72408	-112 02 39.25247	0.00	0.00
17751	7150187.97	1472179.22	2179381.652	448721.124	39 56 51.22716	-112 06 00.37353	588526.50	1831978.14
17752	7152827.77	1472221.06	2180186.265	448733.877	39 57 17.31956	-112 06 00.06367	591165.50	1832020.13
17753	7144952.91	1474676.41	2177786.003	449482.269	39 55 59.65232	-112 05 27.86328	0.00	0.00
17754	7134298.39	1469443.95	2174538.498	447887.412	39 54 14.00399	-112 06 34.10632	0.00	0.00
17755	7130047.63	1490463.06	2173242.864	454294.049	39 53 33.32086	-112 02 04.04735	0.00	0.00
17756	7130118.87	1491763.80	2173264.578	454690.516	39 53 34.10143	-112 01 47.36342	0.00	0.00

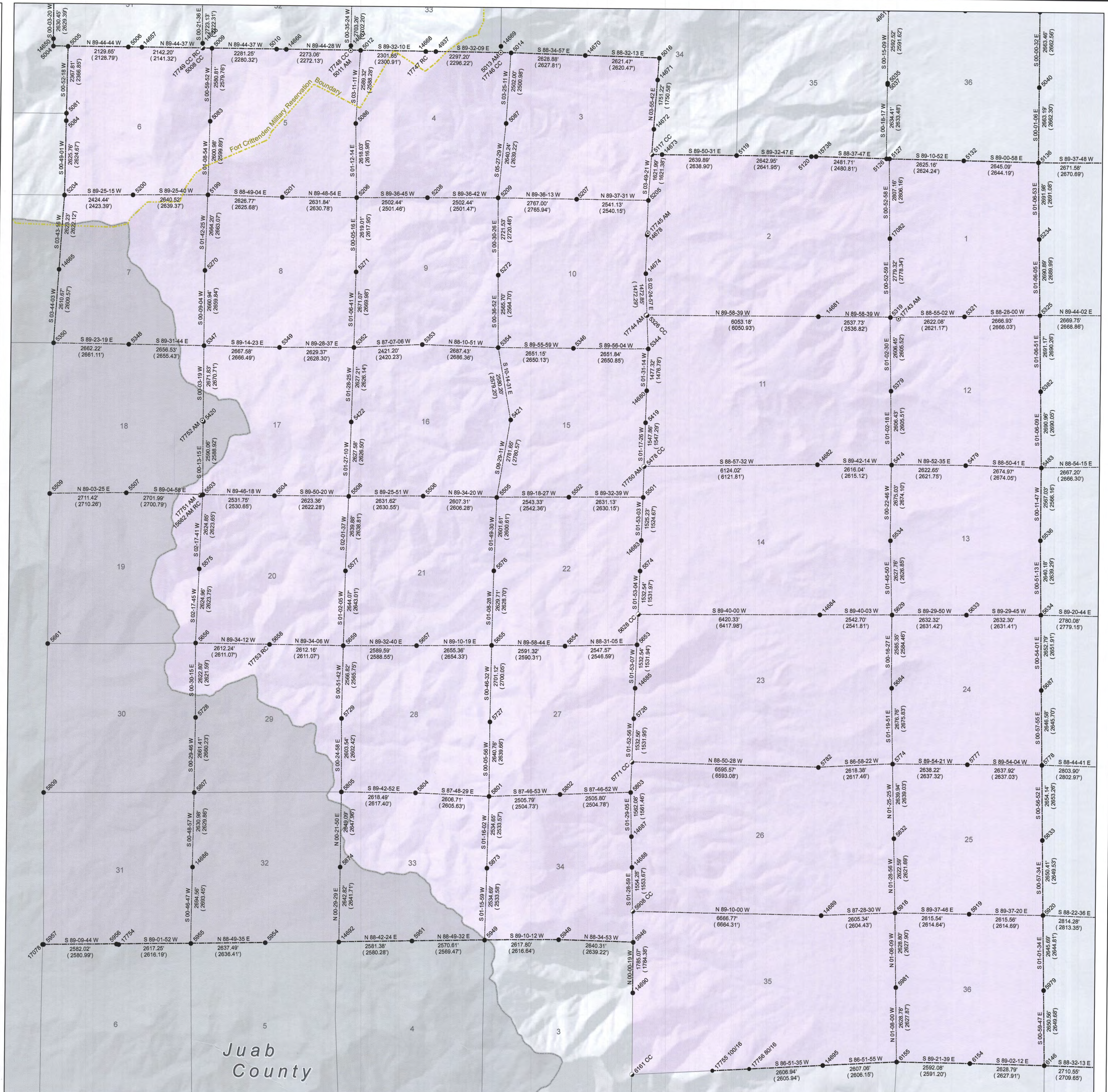

State Plane Coordinate & Dependent Resurvey

Township 10 South, Range 2 West
Salt Lake Base & Meridian

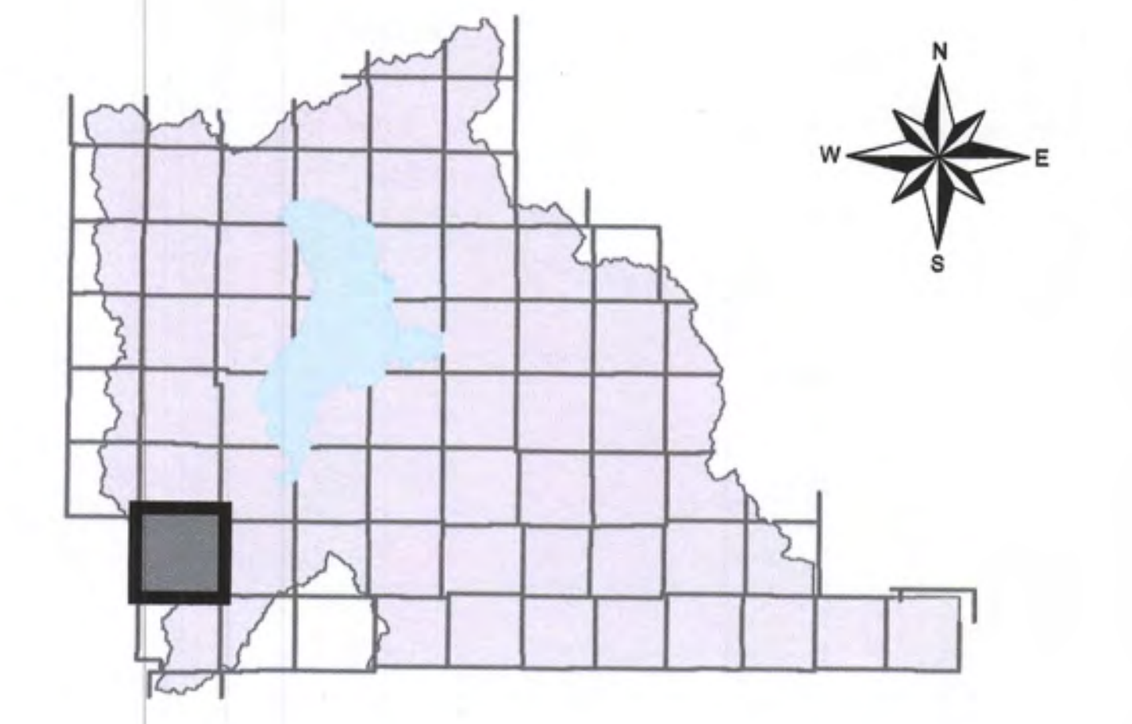

LEGEND

- Section Corner
- 1/4 Corner
- 1/16 Corner
- 1/64 or 1/256 Corner
- Closing Corner
- Meander Corner
- Reference Corner
- Witness Corner
- Amended Monument
- Angle Point
- Traverse Point
- Bench Mark
- HARN
- Triangulation Station
- Camp Williams Military Boundary
- County Boundary Monument
- Fort Crittenden Military Reservation
- Spanish Fork Indian Reservation
- US Forest Service Boundary
- Camp Williams Military Boundary
- Fort Crittenden Military Reservation
- US Forest Service Boundary
- Indian Reservation Boundary
- Township or Range Line
- Section Line
- Quarter Section Line
- Quarter/Quarter Section Line
- Unsurveyed NAD83
- Utah County Boundaries
- Utah Lake Meander Line

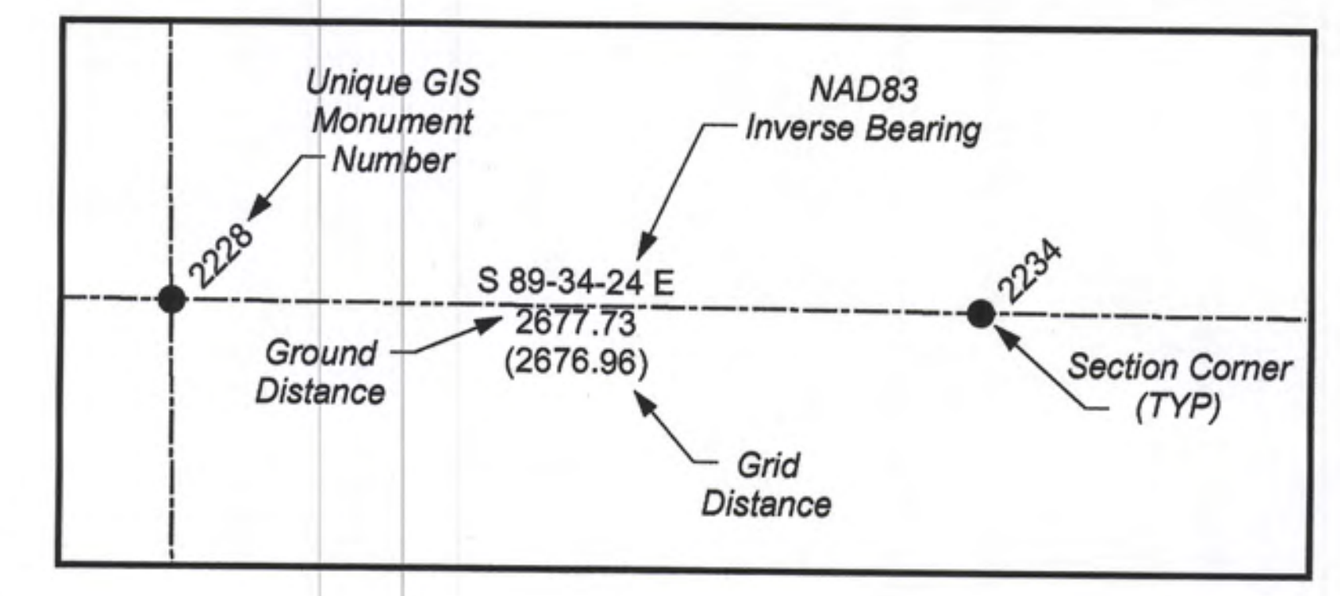

ALL BEARINGS AND DISTANCES SHOWN ARE BASED ON THE UTAH COORDINATE SYSTEM, 1983 CENTRAL ZONE.

THE MONUMENT NUMBERS LISTED ARE A UNIQUE G.I.S. NUMBER ASSIGNED TO EACH SURVEYED MONUMENT.

THE NAD83 NORTHINGS & EASTINGS LISTED WERE TRANSFERRED FROM N.G.S. HARN CONTROL STATIONS.

THE LATITUDES & LONGITUDES LISTED WERE CALCULATED FROM THE NAD83 NORTHINGS & EASTINGS THAT WERE TRANSFERRED FROM N.G.S. HARN CONTROL STATIONS.

THE NAD27 NORTHINGS & EASTINGS LISTED WERE TRANSFERED FROM UNITED STATES COAST AND GEODETIC SURVEY STATIONS; WILLIAMS, ELBERTA, AND LAKE MOUNTAIN No. 2.

SECTION TIES, ORIGINAL GENERAL LAND OFFICE OR BUREAU OF LAND MANAGEMENT SURVEY NOTES, TRAVERSES, CALCULATIONS, TIES TO TRAVERSE POINTS, GPS DATA, ETC. USED IN OBTAINING THIS INFORMATION ARE AVAILABLE IN THE UTAH COUNTY SURVEYOR'S OFFICE.

ALL SECTION CORNERS WERE ESTABLISHED AND VERIFIED PRIOR TO RESURVEY WORK ACCORDING TO THE RULES ESTABLISHED BY THE BUREAU OF LAND MANAGEMENT.

U.S. FOREST SERVICE BOUNDARY AS PER "STATUS AND ENCUMBRANCE MAPS" FURNISHED TO THE UTAH COUNTY SURVEY OFFICE IN THE YEAR 2000.

THE DATA SHOWN ON THIS PLAT WAS COMPILED FROM SURVEY DATA ACQUIRED USING HARN CONTROL POINTS PUBLISHED IN NAD83 STATE PLANE COORDINATES. THE GROUND DISTANCES SHOWN BETWEEN POINTS WERE CALCULATED BY APPLYING "COMBINED CONVERSION FACTORS" (COMMONLY CALLED GRID FACTORS) TO THE INVERSED DISTANCES BETWEEN THE STATE PLANE COORDINATES OF RESPECTIVE MONUMENT POINTS. BECAUSE GRID FACTORS ARE POTENTIALLY UNIQUE AT EACH POINT ON THE SURFACE OF THE EARTH, BASED ON LATITUDE AND ELEVATION, THE RESULTING ADJUSTMENTS FROM GRID TO GROUND WILL VARY FROM POINT TO POINT AROUND ANY GIVEN SECTION. THUS, A "PERFECT CLOSURE" AROUND A SECTION CAN NOT BE OBTAINED USING THE PUBLISHED GROUND DISTANCES.

UTAH COUNTY ASSUMES NO LIABILITY FOR DIRECT, INDIRECT, SPECIAL, OR CONSEQUENTIAL DAMAGES RESULTING FROM THE USE OR MISUSE OF THIS PLAT OR ANY INFORMATION CONTAINED HERON.

Utah County
HEART of UTAH

COUNTY OF UTAH · COUNTY SURVEYOR · STATE OF UTAH

Gary Ratcliffe, Utah County Surveyor
2855 South State Street
Provo, Utah 84606
(801) 851-8669

Document Path: H:\Survey\ResurveyPlats\US Survey Feet\T10SR2W.mxd
Date Saved: 2/5/2020 6:15:40 PM